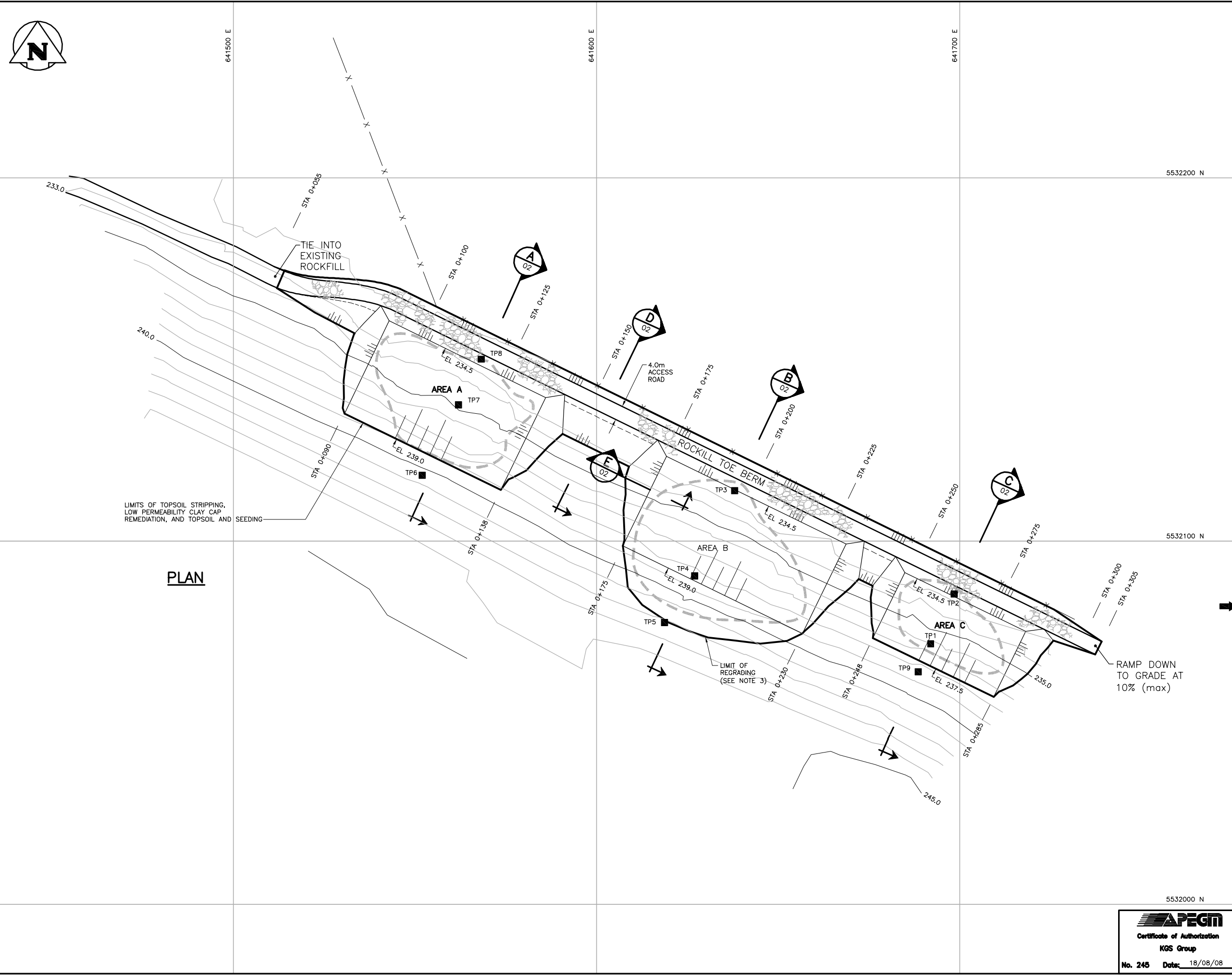
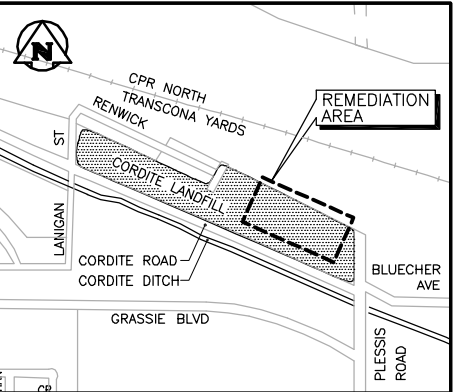


KGS FILE NO.: P:\Projects\2008\08-0107-05\Geo\Tender and Constr\Rev 0\electronic\08-0107-05-01rev0.dwg - Tab: Layout1 - Aug 18, 2008 - 3:01pm - UserName: EChubey
24"x36" PLOT SCALE: 1:1



PLAN



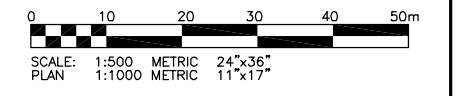
KEY PLAN

LEGEND

- X CHAIN LINK FENCE
- AREA A LIMITS OF FAILED AREAS
- 240.0 GEODETIC CONTOUR (m)
- TP5 TEST PITS

NOTES:

1. THESE DRAWINGS TO BE READ IN CONJUNCTION WITH TECHNICAL SPECIFICATIONS.
2. DRAWING BASED ON KGS SURVEY JUNE, 2007 USING NAD 83 UTM AND GEODETIC ELEVATION REFERENCE. ONSITE BENCHMARK SHALL BE PROVIDED.
3. LIMITS OF REGRADING SHALL BE A MINIMUM OF 3 METRES BEYOND FAILED SLOPE IN AREA B ONLY AS DETERMINED BY CONTRACT ADMINISTRATOR.



| | | | | | |
|-----|----------|-----------------------------------|----|------|------|
| 0 | 18/08/08 | ISSUE FOR TENDER AND CONSTRUCTION | JS | MRJ | JBS |
| NO. | DATE | REVISIONS | BY | CKD. | APP. |

| REVISIONS / ISSUE | |
|-------------------|---|
| A | A |
| B | B |

A. SECTION LETTER OR DETAIL NUMBER
B. DRAWING WHERE SECTION OR DETAIL IS DRAWN
OR
DRAWING WHERE SECTION OR DETAIL WAS INDICATED
- SECTION OR DETAIL SHOWN ON SAME DRAWING

KGS GROUP CONSULTING ENGINEERS & PROJECT MANAGERS
WINNIPEG (204) 896-1209
THUNDER BAY (807) 345-2233

CLIENT: **THE CITY OF WINNIPEG**
Winnipeg WATER AND WASTE DEPARTMENT

PROJECT: **2008 CORDITE LANDFILL REMEDIATION**
CORDITE ROAD
WINNIPEG, MB

DWG. DESCRIPTION:
PLAN

| | | |
|---------------------------------------------------------|-------------------------|------------------|
| ENG. STAMP | DESIGNED BY: BN | DRAWN BY: RPM/MO |
| THE ORIGINAL ISSUE REV. 0 WAS STAMPED, DATED AND SIGNED | CHECKED: SJ | CHECKED: |
| APPROVED: MARK JAMIESON | SCALE: AS NOTED | DATE: JUNE 2008 |
| BY: MARK JAMIESON | KGS DWG. NO. 08-0107-05 | 01 |
| ON: 18/08/08 | D/M/Y | REV: 0 |
| CLIENT DWG. NO. | | |

APEGM
Certificate of Authorization
KGS Group
No. 245 Date: 18/08/08