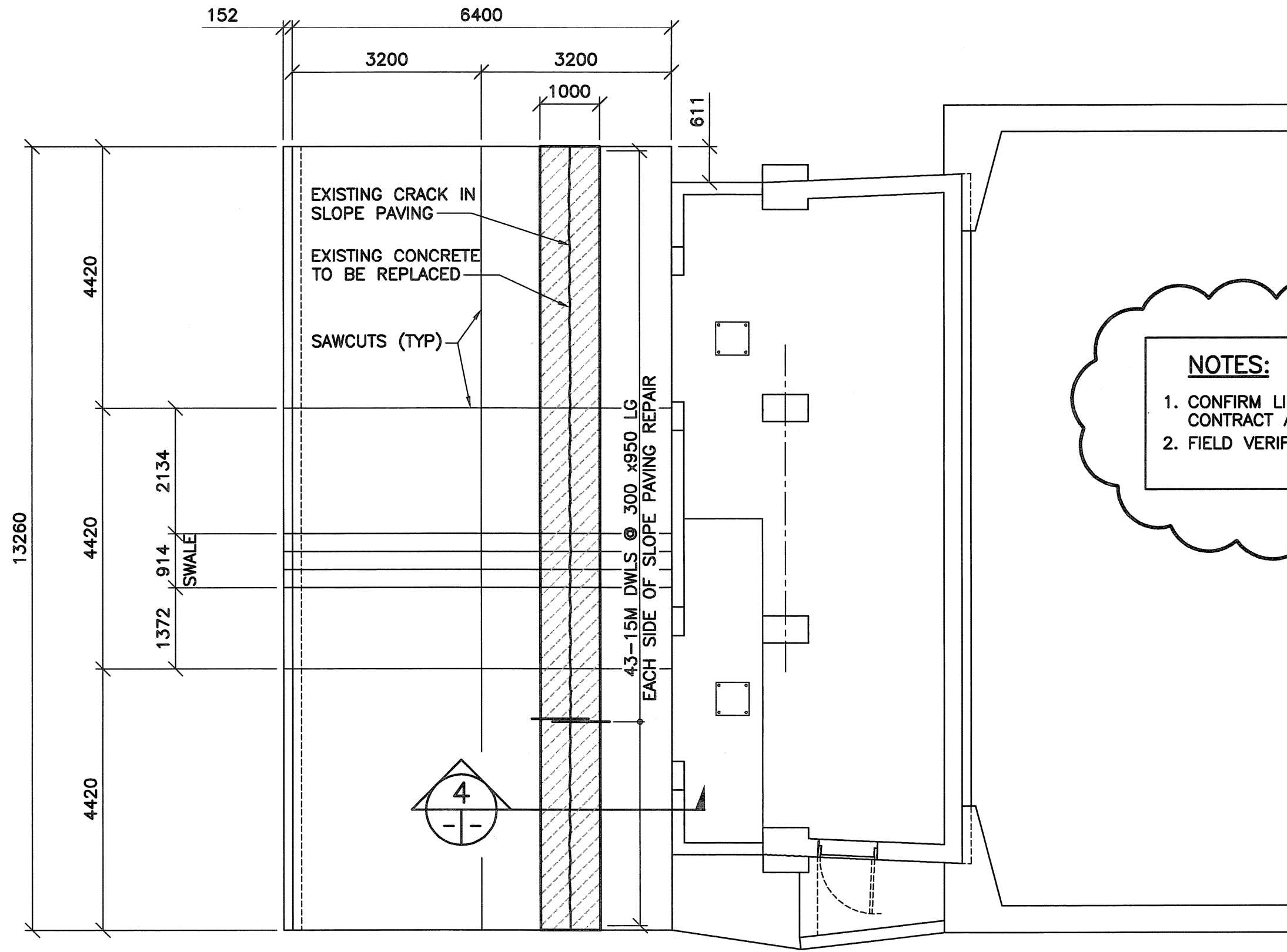


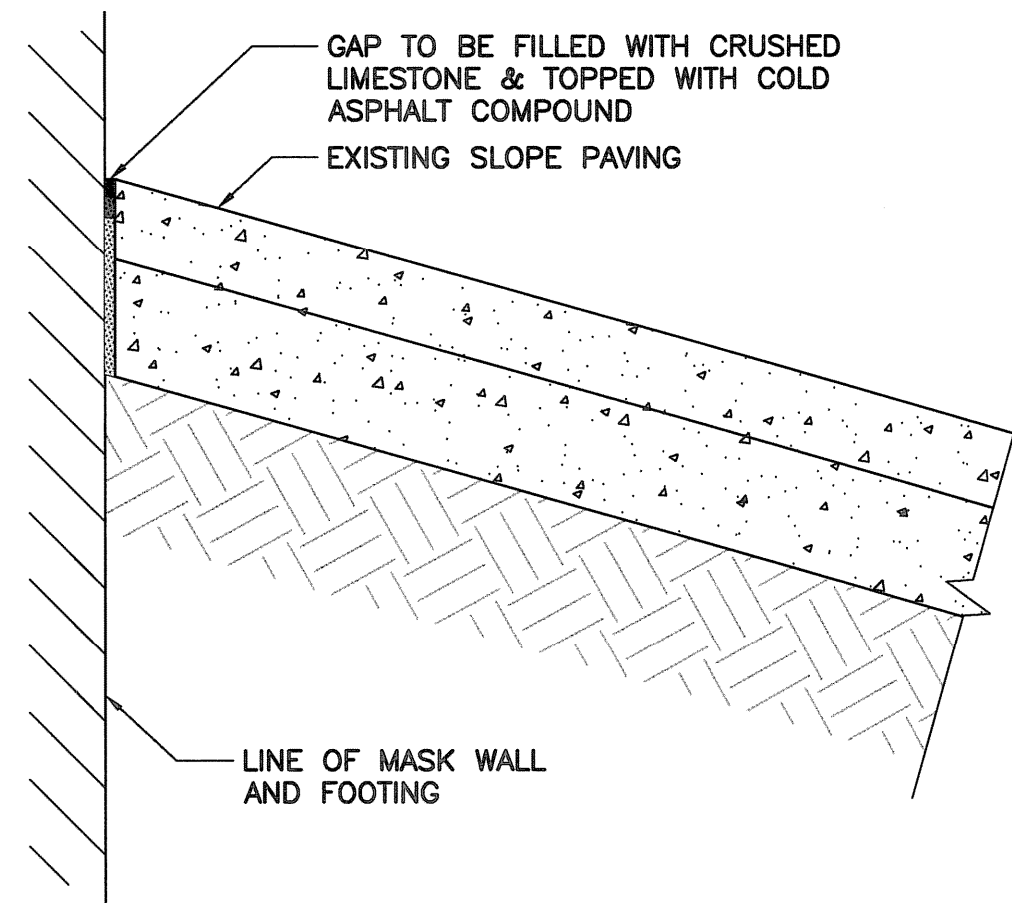
1 PLAN AT WEST ABUTMENT  
1 : 75



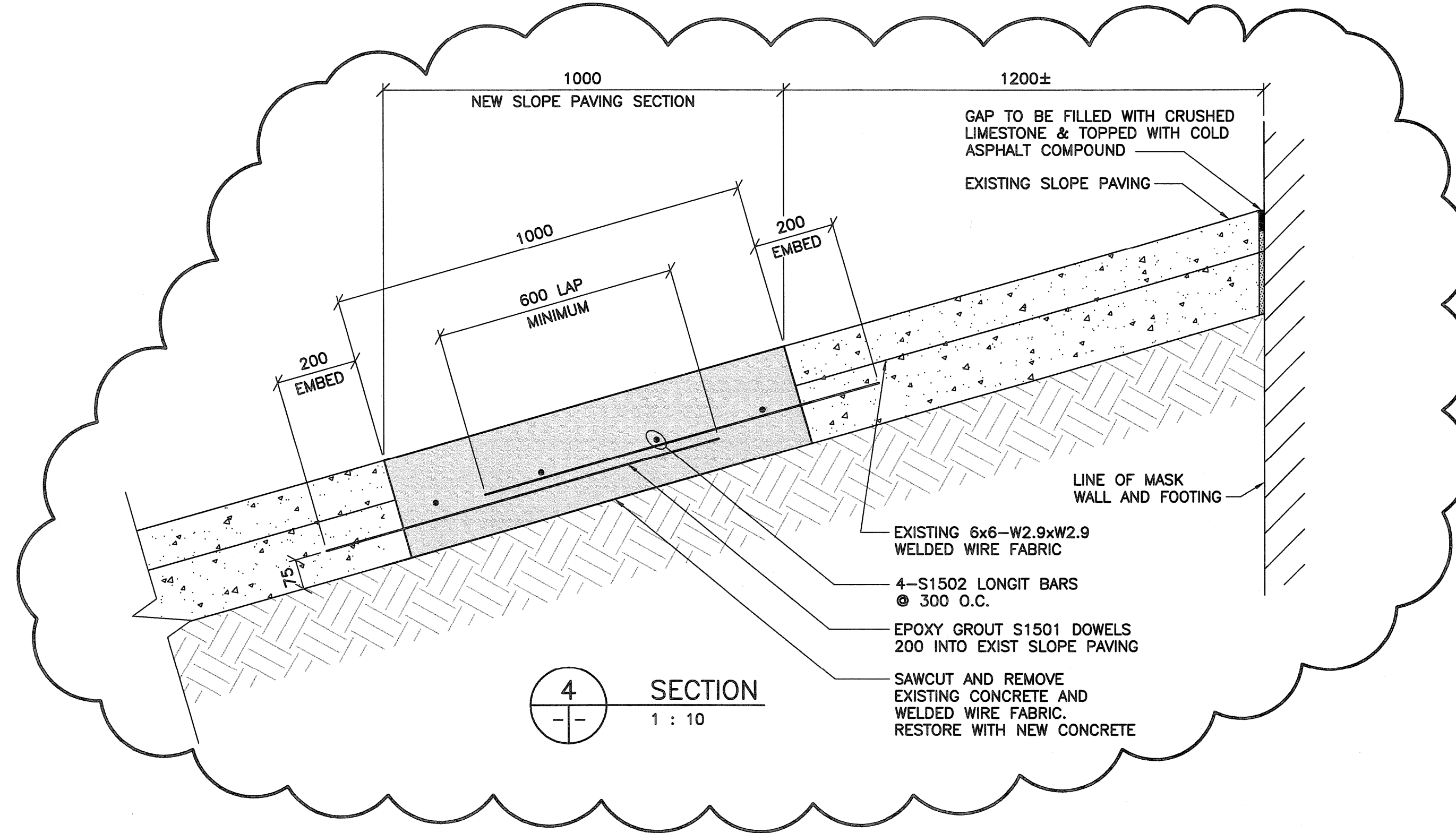
2 PLAN AT EAST ABUTMENT  
1 : 75

**NOTES:**  
1. CONFIRM LIMITS OF SLOPE PAVING WITH CONTRACT ADMINISTRATOR PRIOR TO CONSTRUCTION.  
2. FIELD VERIFY CRACK LOCATIONS.

01



3 SECTION  
1 : 10



4 SECTION  
1 : 10

01



B.M. ELEV.	F.B.	WARDROP Engineering Inc.		ORIGINAL DRAWING REVISION "00" SEALED BY E.F. SHEHATA 08.02.05
		DESIGNED BY E.F.S.	CHECKED BY [Signature]	
		DRAWN BY P.S.	APPROVED BY [Signature]	
		HOR. SCALE: AS NOTED	ACCEPTED BY [Signature]	DATE
		VERTICAL:		
		DATE 08.02.05	DATE 08.02.05	CONSULTANT DRAWING NO. 0600070700-DWG-S1139-00
NO. REVISIONS		DATE	BY	

**THE CITY OF WINNIPEG**  
PUBLIC WORKS DEPARTMENT  
TRANSPORTATION ENGINEERING DIVISION

**Winnipeg**

**FORT GARRY TWIN BRIDGES**  
WESTBOUND STRUCTURE REHABILITATION  
AND ASSOCIATED ROADWORKS

CITY DRAWING NUMBER  
**B173-08-039W**  
SHEET 39 OF 54

SLOPE PAVING MODIFICATIONS  
PLANS AND SECTIONS

39