



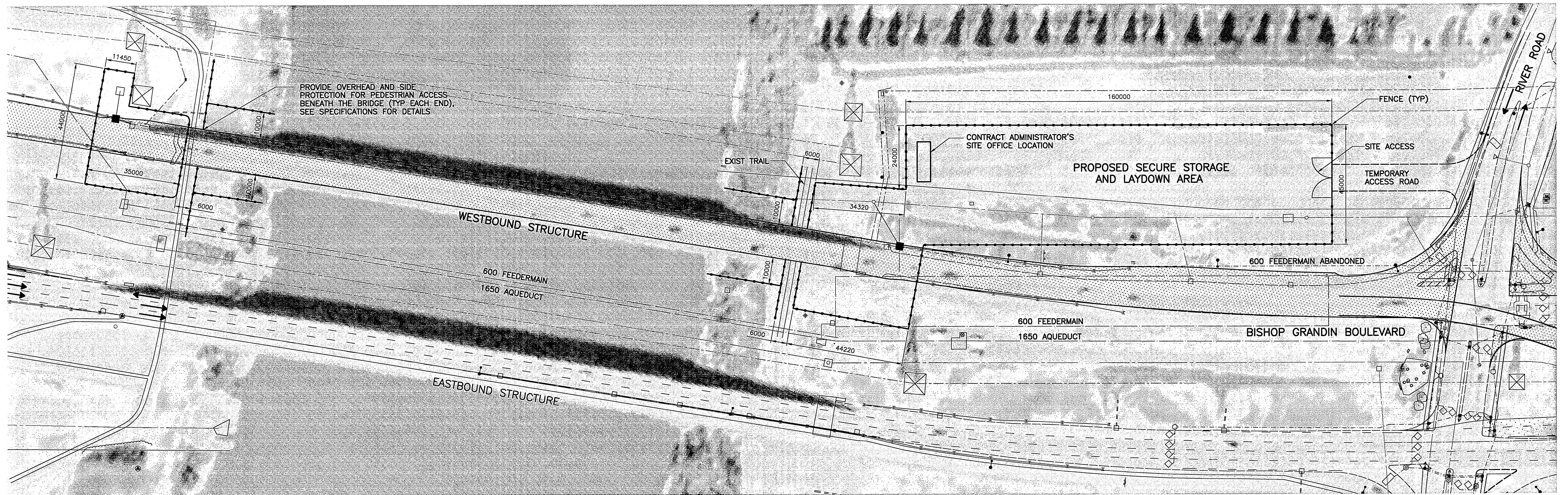
CAUTION 600 FEEDERMAIN & 1650 AQUEDUCT
SEE SPECIFICATIONS FOR CONSTRUCTION PROVISIONS
& RESTRICTIONS

AERIAL PHOTO BACKGROUND IS FOR PRESENTATION PURPOSES ONLY
AND IS NOT FULLY ORTHORECTIFIED. DIRECTIONS, DISTANCES,
AND/OR ALIGNMENTS SHOULD NOT BE PERFORMED OR INFERRED
FROM THE PHOTOGRAPH.

CONTRACTOR TO PROVIDE THE CITY OF WINNIPEG
48 HOURS NOTICE PRIOR TO CROSSING OR
WORKING IN VICINITY OF 1650 AQUEDUCT & 600
FEEDERMAIN

LEGEND:
 PROPOSED WORKS
 EXISTING PAVEMENT


1 OVERALL SITE PLAN AND GENERAL LAYOUT
1 : 5000



2 PARTIAL SITE PLAN
1 : 750
- CONTRACTOR SHALL NOT STORE EQUIPMENT OR MATERIALS
WITHIN 92m OF THE WATER'S EDGE



B.M. ELEV.	WARDROP Engineering Inc.	
	DESIGNED BY: DAL	CHECKED BY:
	DRAWN BY: NL/G.I.	APPROVED BY:
	HOR. SCALE: AS NOTED	ACCEPTED BY: DATE
	VERTICAL:	DATE: 08-02-05
00 ISSUED FOR TENDER	08.02.05	EPS
NO. REVISIONS	DATE	BY
	08.02.05	RANDY FINGAS, P. ENG BRIDGES PROJECTS ENGINEER



THE CITY OF WINNIPEG PUBLIC WORKS DEPARTMENT TRANSPORTATION ENGINEERING DIVISION	
FORT GARRY TWIN BRIDGES WESTBOUND STRUCTURE REHABILITATION AND ASSOCIATED ROADWORKS	CITY DRAWING NUMBER B173-08-003W SHEET 3 OF 54
SITE PLAN - GENERAL LAYOUT	
3	