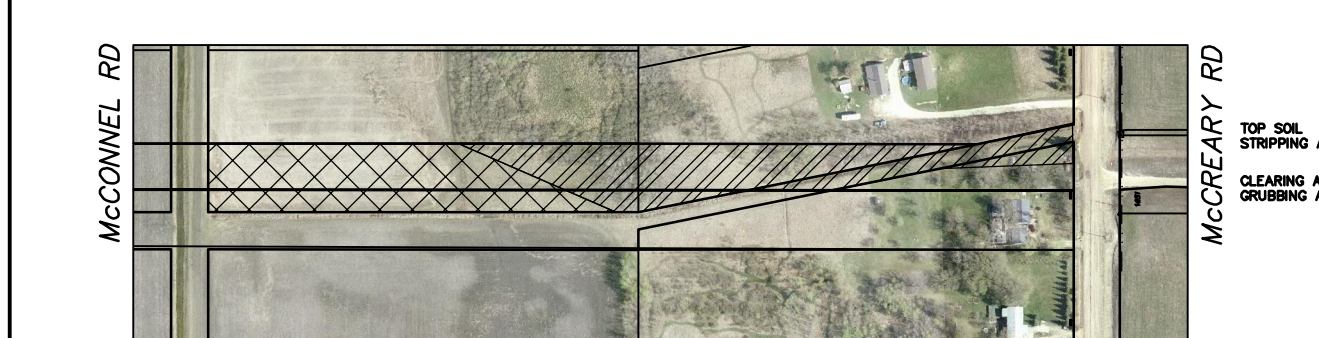
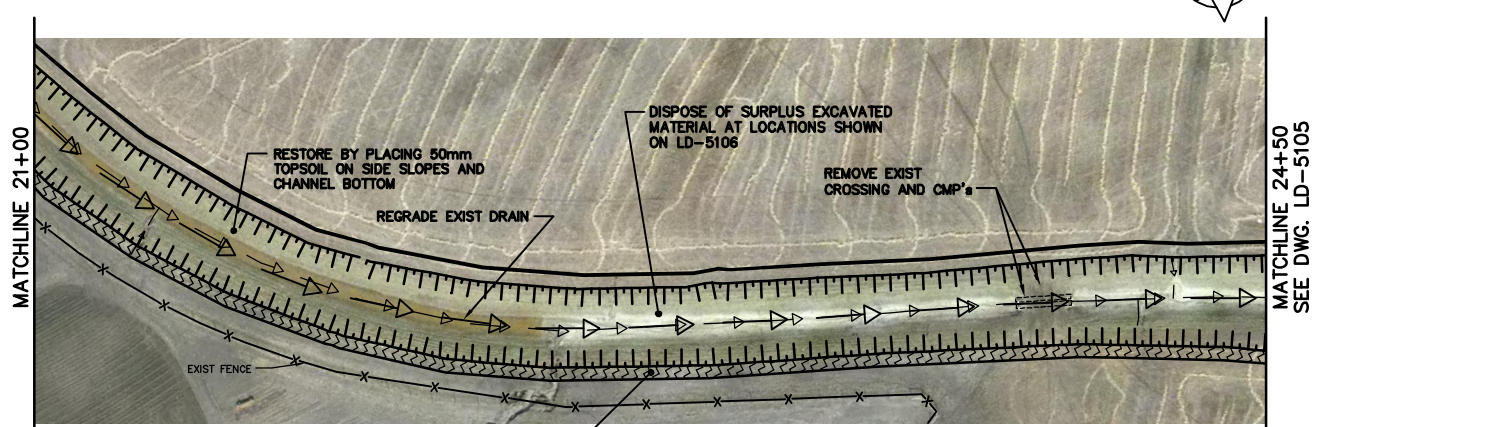
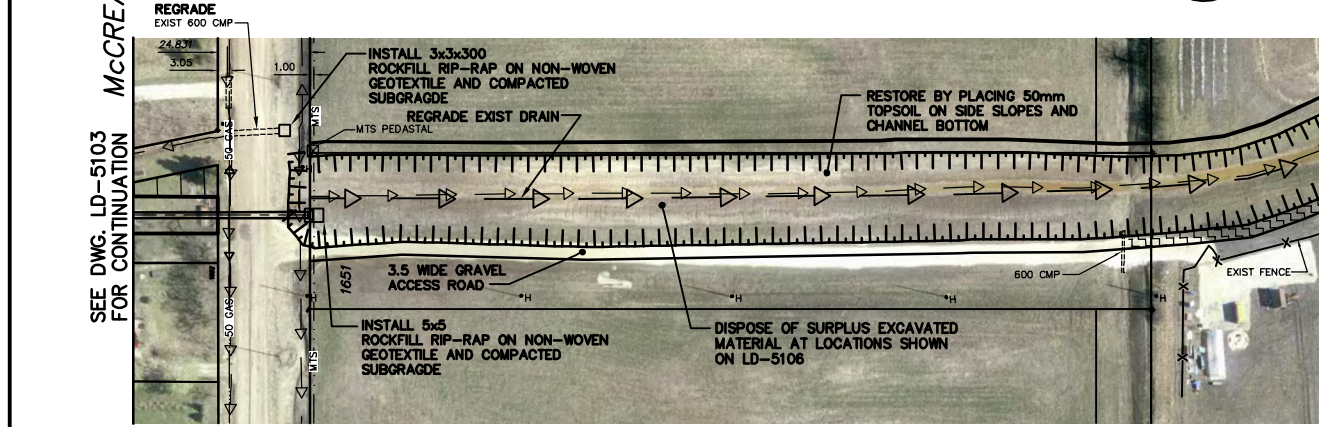


18+00 E. McCREARY RD
18+00.69 W. McCREARY RD
18+25.53 E. McCREARY RD
19+00
20+00
21+00 MATCHLINE

21+00 MATCHLINE
22+00
23+00
23+82.23 EXIST 1200 CMP
23+97.18 EXIST 1200 CMP
24+00
24+50 MATCHLINE

NOTE: CHAINAGES SHOWN ARE ALONG
℄ OF EXIST DITCH




200 WM	WATERMAIN	200 WM	SL, HYDRO	150 WM	WATERMAIN	150 WM
⊕	HYDRANT	⊕	MTS	+	HYDRANT	+
⊙	VALVE	⊙	TRAFFIC SIGNALS	+	VALVE	+
525 LDS	LAND DRAINAGE SEWER	525 LDS	GAS	50 GAS	300 LDS	LAND DRAINAGE SEWER
375 WWS	WASTEWATER SEWER	375 WWS	SURVEY BAR	250 WWS	WASTEWATER SEWER	250 WWS
○	MANHOLE	●	FENCE	— X —	℄ PROFILE	
□	CATCH BASIN	■	POLE - HYDRO, MTS	=====	GROUND ABOVE PIPE	
▽	CURB INLET	▽	CURB STOP	▲	℄ DITCH (NORTH & WEST)	
+	JUNCTIONS	+	GUY ANCHOR	▽	℄ DITCH (SOUTH & EAST)	
—	CULVERT	—	LIGHT STANDARD	□	GUTTER (NORTH & WEST)	
○	ANODE	○	TREE	○	GUTTER (SOUTH & EAST)	
EXISTING	LEGEND-PLAN	PROPOSED	EXISTING	LEGEND-PLAN	PROPOSED	EXISTING
				LEGEND-PROFILE	PROPOSED	

McCREARY RD
McCONNEL RD
TOP SOIL STRIPPING AREA
CLEARING AND GRUBBING AREA

McCREARY RD
MATCHLINE 21+00
MATCHLINE 24+50
SILT FENCING
NEW 3.5m ACCESS ROAD 150mm THICK
3.5 WIDE GRAVEL ACCESS ROAD

THIS DRAWING CONTAINS A 2005 AERIAL PHOTO



METRIC
WHOLE NUMBERS INDICATE MILLIMETRES
DECIMALIZED NUMBERS INDICATE METRES

WARNING
IF POWER EQUIPMENT OR EXPLOSIVES ARE TO BE USED FOR EXCAVATION ON THIS PROJECT THE CONTRACTOR MUST:
1) NOTIFY THE GAS COMPANY OF THE PROPOSED LOCATION OF EXCAVATION.
2) TAKE PRECAUTION TO AVOID DAMAGE TO GAS COMPANY INSTALLATIONS.
SEE PROVINCIAL REGULATION 210/72 FOR DETAILS

LOCATION APPROVED UNDERGROUND STRUCTURES SUPV. U/G STRUCTURES COMMITTEE DATE NOTE: LOCATION OF UNDERGROUND STRUCTURES AS SHOWN ARE BASED ON THE BEST INFORMATION AVAILABLE BUT NO GUARANTEE IS GIVEN THAT ALL EXISTING UTILITIES ARE SHOWN OR THAT THE GIVEN LOCATIONS ARE EXACT. CONFIRMATION OF EXISTENCE AND EXACT LOCATION OF ALL SERVICES MUST BE OBTAINED FROM THE INDIVIDUAL UTILITIES BEFORE PROCEEDING WITH CONSTRUCTION.	B.M. ELEV. FIELD BOOK # POSTED TO LISB	CITY OF WINNIPEG WATER AND WASTE ENGINEERING DIVISION DESIGNED BY: CWT CHECKED BY: GEM DRAWN BY: WKT APPROVED BY: GEM HOR. SCALE: 1:1000 VERTICAL: 1:50 DATE: 2008 10 09	ENGINEER'S SEAL ORIGINAL SIGNED BY G.E. MOHR 08/10/09 BID OPPORTUNITY: 776-2008 FILENAME: LD-5104_05_06.dwg PLOT DATE: 2008 10 09	THE CITY OF WINNIPEG WATER AND WASTE DEPARTMENT CONSTRUCTION OF THE CHARLESWOOD HOWE DRAIN - PHASE 1 HOWE AVENUE McCREARY ROAD TO 650 m EAST OF McCREARY ROAD	SHEET 2 OF 4 CITY DRAWING NUMBER LD-5104
--	--	--	--	---	--