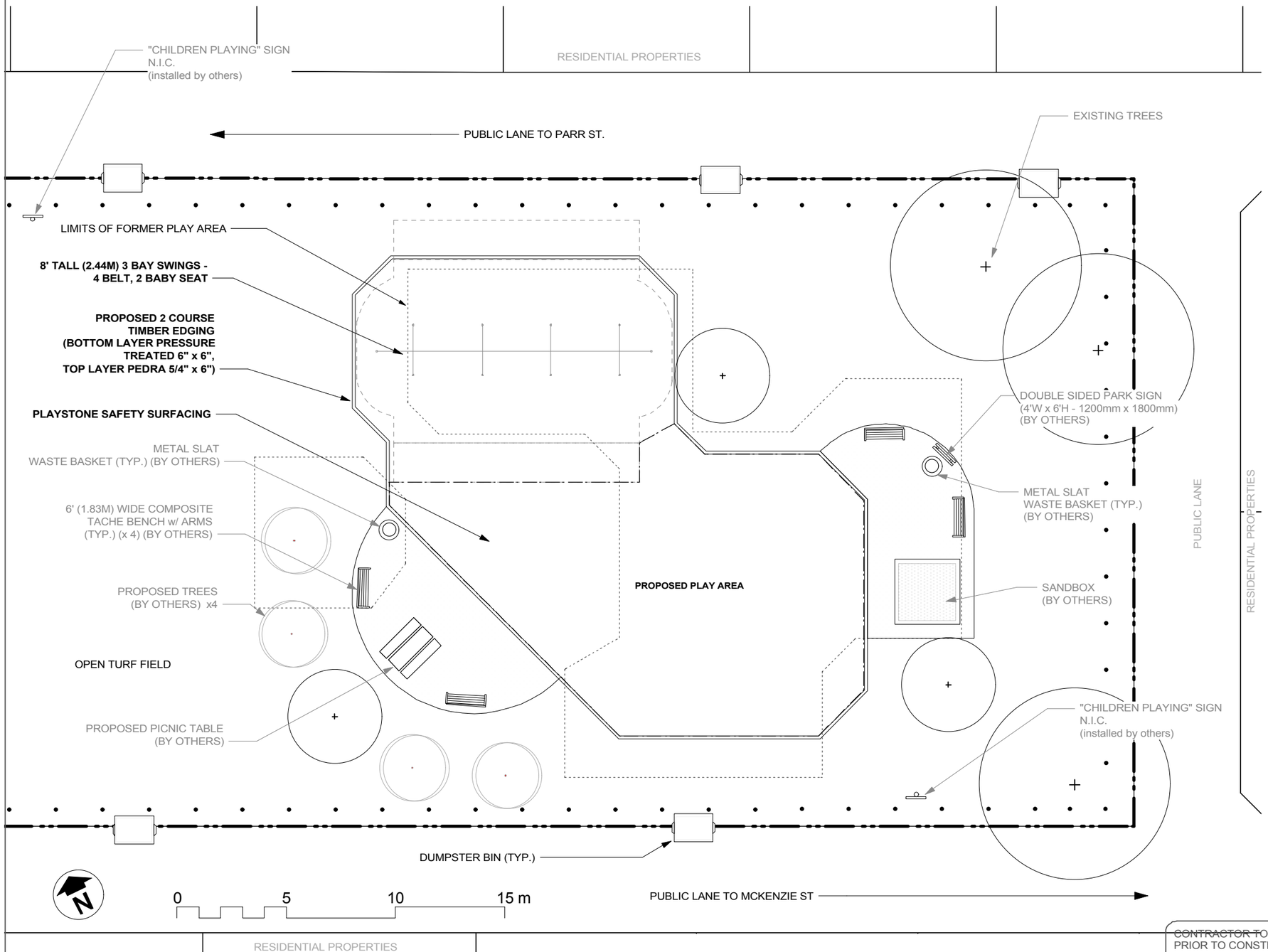

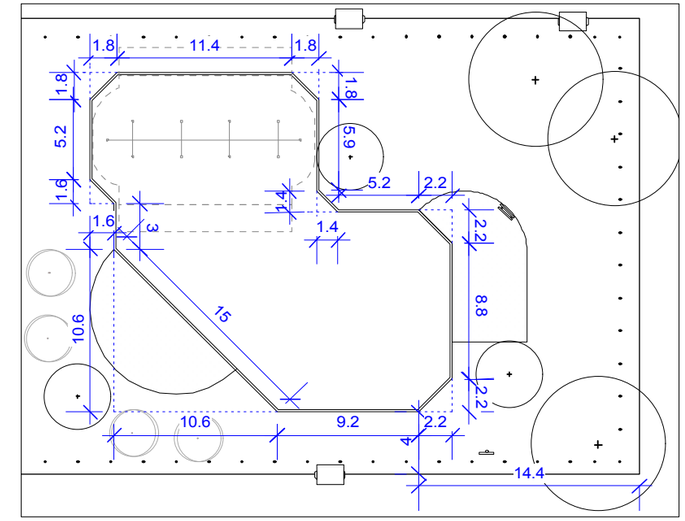

LAYOUT PLAN 1 - TIMBER EDGING
scale: 1:400

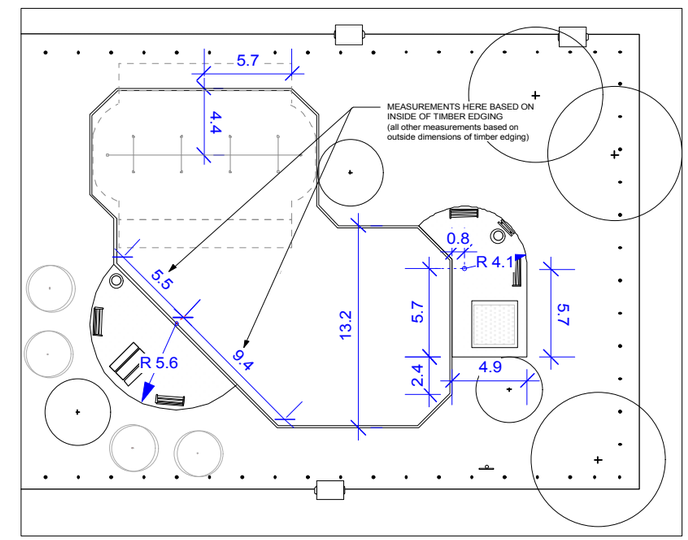

LAYOUT PLAN 2 - SEATING AREAS & SWING LOCATION
scale: 1:400

~~CONTRACTOR TO~~ CONFIRM ALL DIMENSIONS AND REPORT ANY DISCREPANCIES TO CONTRACT ADMINISTRATOR PRIOR TO CONSTRUCTION. LOCATION OF UNDERGROUND STRUCTURES AS SHOWN ARE BASED ON THE BEST INFORMATION AVAILABLE BUT NO GUARANTEE IS GIVEN THAT ALL EXISTING UTILITIES ARE SHOWN OR THAT THE GIVEN LOCATIONS ARE EXACT. CONFIRMATION OF EXISTENCE AND EXACT LOCATION OF ALL SERVICES MUST BE OBTAINED FROM THE INDIVIDUAL UTILITIES BEFORE PROCEEDING WITH CONSTRUCTION.

Winnipeg

THE CITY OF WINNIPEG
Planning, Property and Development Department
Planning and Land Use Division
Unit 15 - 30 Fort Street, Winnipeg, MB, (R3C 4X5)

DESIGNED BY	I.L.	CHECKED BY	
DRAWN BY	I.L.	APPROVED BY	
HORIZ. SCALE			
VERT. SCALE	1:200		
DATE	FEB.09		

MANAGER, PARK AND OPEN SPACES — DATE

MANAGER, PLANNING AND LAND USE DIVISION — DATE

DRAWING TITLE

PARR TOT LOT

PROPOSED PLAYGROUND IMPROVEMENTS

PLAY EQUIPMENT

SITE ADDRESS

DRAWING NO.

P.15-B3

BID OPPORTUNITY NO.

115-2009