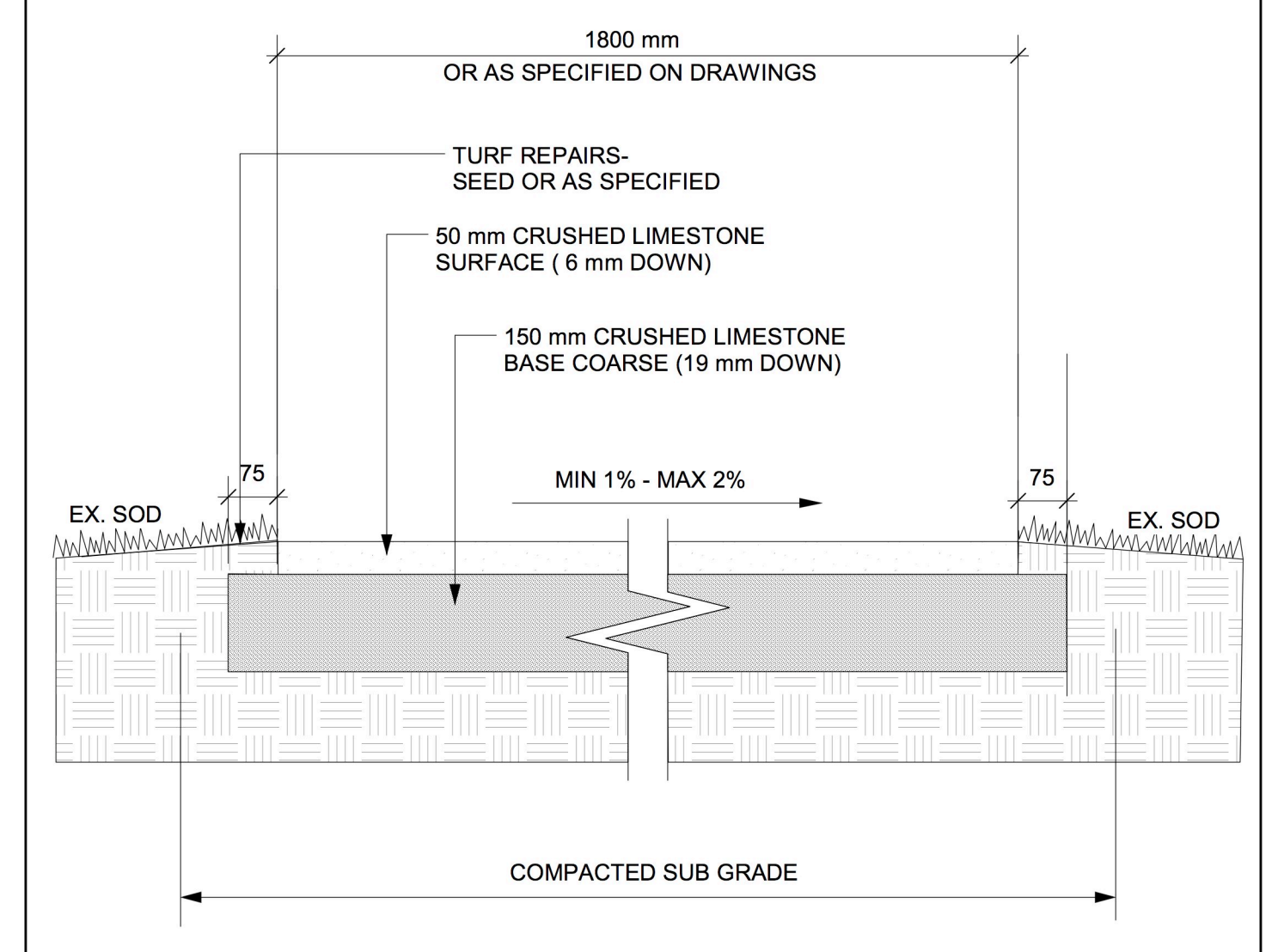


1 ACCESSIBLE ENTRANCE DETAIL
RD-L3 Scale: 1:15

Drawing Title: **PARK PATH - CRUSHED LIMESTONE**
Drawing No: **SCD-624B**

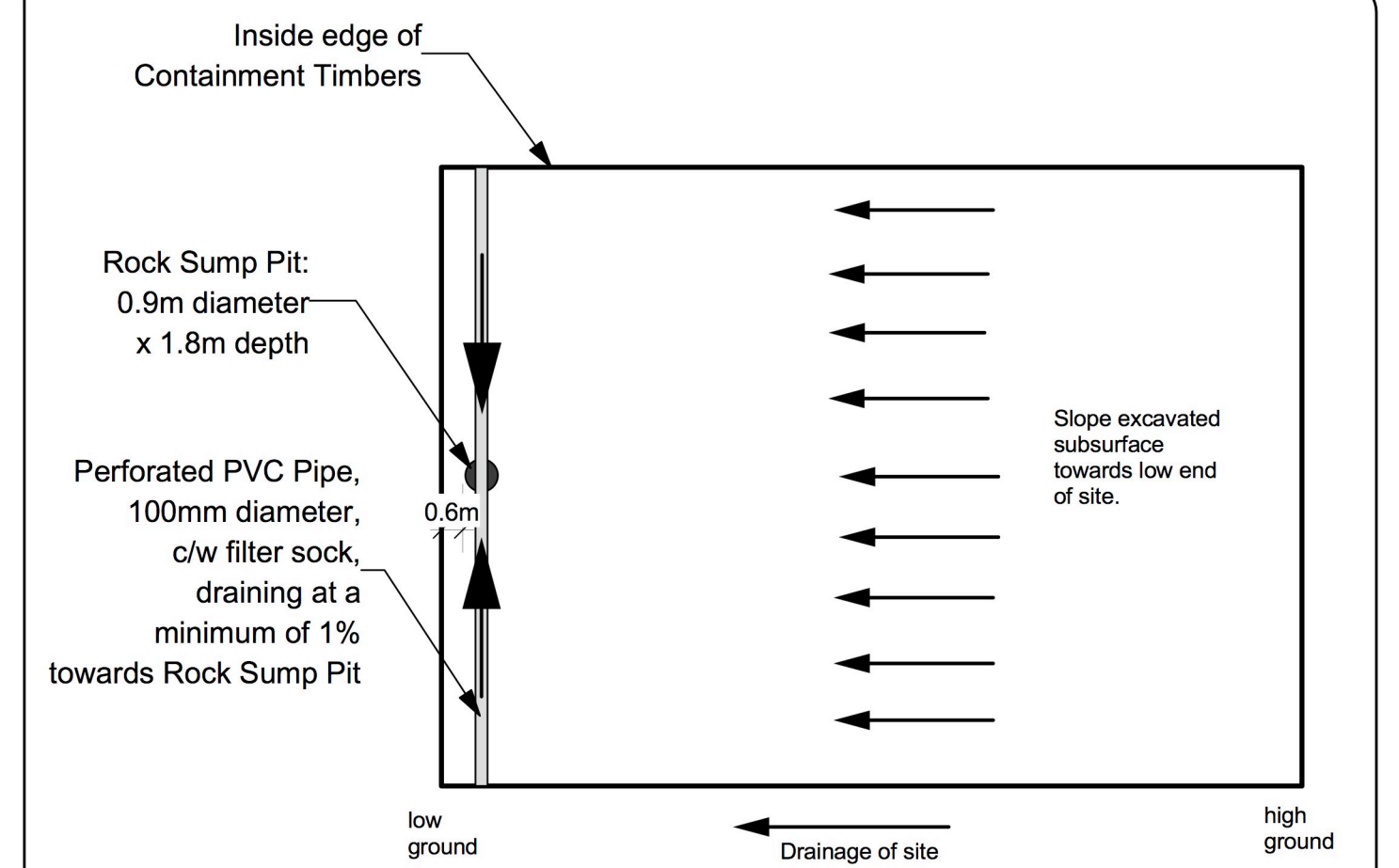


Scale: 1:10
Drawn By: SP
Date: July/07

THE CITY OF WINNIPEG
Planning, Property and Development Department
Planning and Land Use Division
Unit 15 - 10 Fort Street, Winnipeg, MB, R3C 4X5

Winnipeg

Drawing Title: **Wood Fibre Safety Surfacing Drainage Diagram**
Drawing No: **scd- 650**



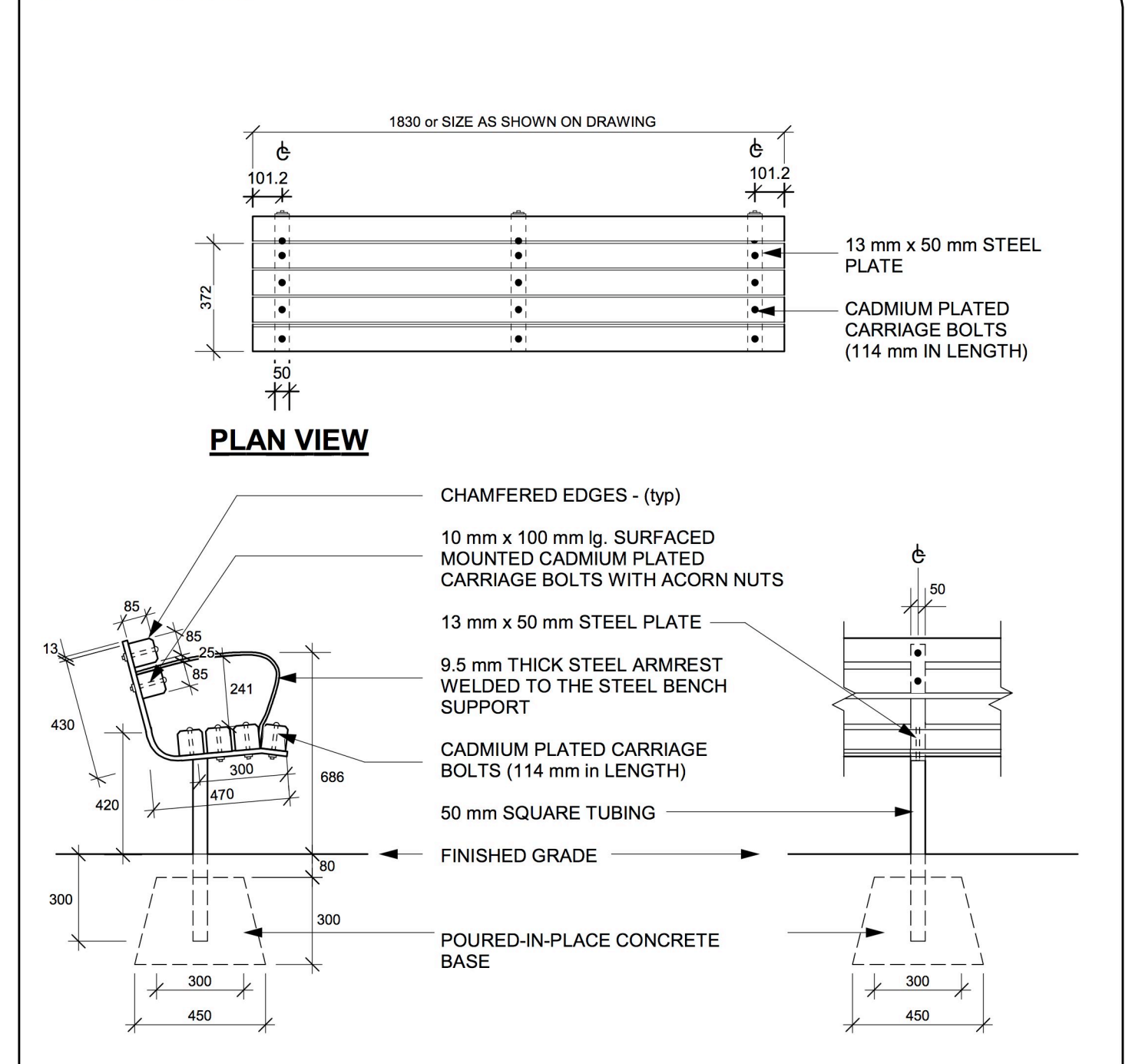
Section
NTS

Scale: NTS
Drawn By: SP
Date: Jan 2009

THE CITY OF WINNIPEG
Planning, Property and Development Department
Planning and Land Use Division
Unit 15 - 10 Fort Street, Winnipeg, MB, R3C 4X5

Winnipeg

Drawing Title: **TACHE BENCH COMPOSITE with ARMS**
Drawing No: **SCD - 139**

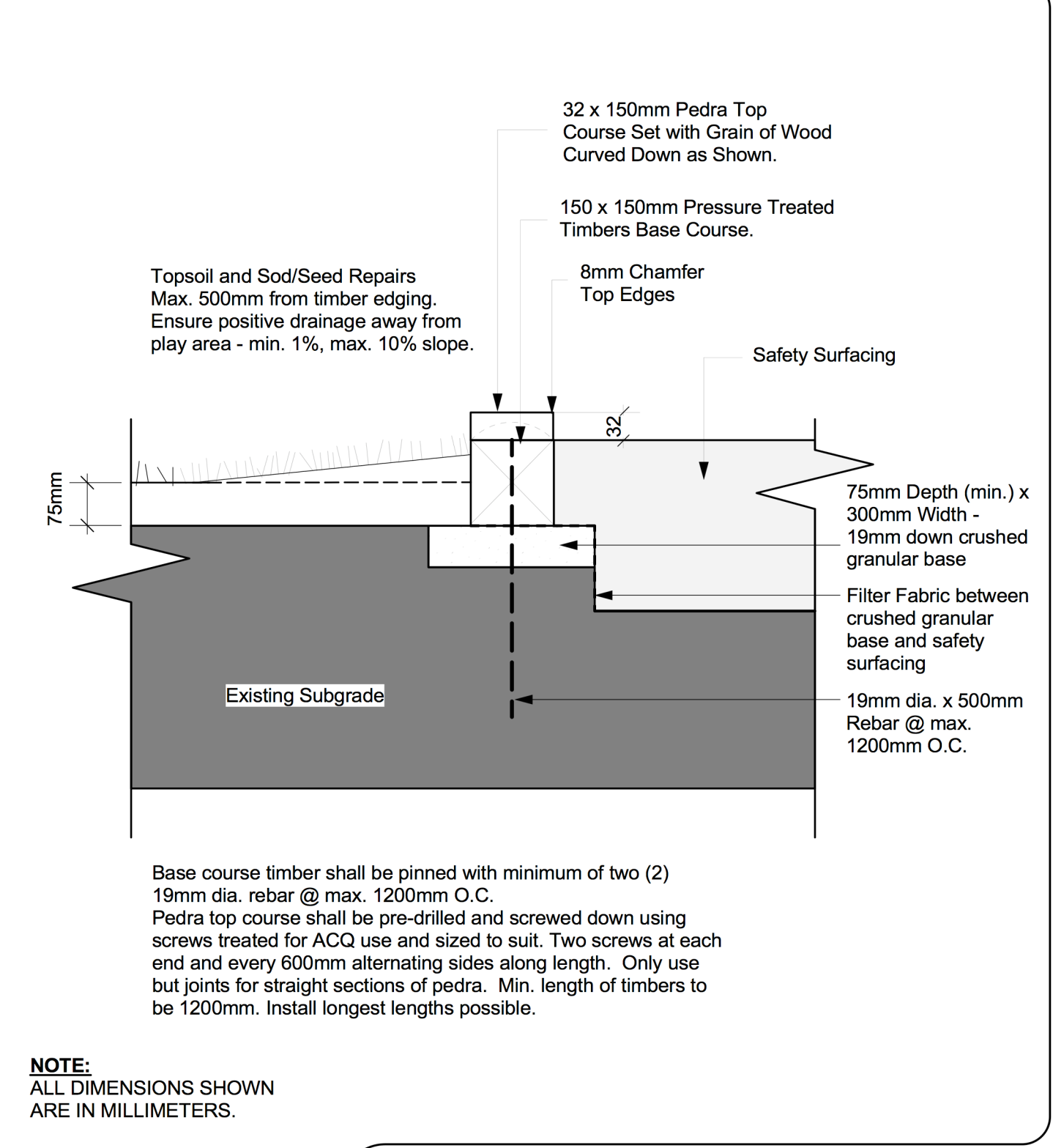


Scale: 1:20
DATE: NOV 2007
DRAWN BY: SP

THE CITY OF WINNIPEG
Planning, Property and Development Department
Planning and Land Use Division
Unit 15 - 10 Fort Street, Winnipeg, MB, R3C 4X5

Winnipeg

TITLE: **Pedra Single Timber Edging Detail**
Drawing No: **SCD 651**



Scale: NTS
Drawn By: C.H.
Date: Jan.09

THE CITY OF WINNIPEG
Planning, Property and Development Department
Planning and Land Use Division
Unit 15 - 10 Fort Street, Winnipeg, MB, R3C 4X5

Winnipeg

**PRELIMINARY
NOT FOR CONSTRUCTION**

NOTE:
LOCATION OF UNDERGROUND STRUCTURES AS SHOWN ARE BASED ON THE BEST INFORMATION AVAILABLE BUT NO GUARANTEE IS GIVEN THAT ALL EXISTING UTILITIES ARE SHOWN OR THAT THE GIVEN LOCATIONS ARE EXACT. CONFIRMATION OF EXISTENCE AND EXACT LOCATION OF ALL SERVICES MUST BE OBTAINED FROM THE INDIVIDUAL UTILITIES BEFORE PROCEEDING WITH CONSTRUCTION.

Manager Parks and Open Space Division
Released For Construction Date

DO NOT SCALE DRAWINGS

5		
4		
3		
2		
1		
0	Released for Tender	02-04-09
revisions	description	date

project title: **ROY DAVIS PARK**
475 THAMES AVE.
WINNIPEG, MANITOBA

approved by: _____
designed by: **LLW** scale: **AS SHOWN**
drawn by: **LLW** date: **05 03 2009**



DETAILS

project no.	sheet	revision no.
0902	RD-L3	0