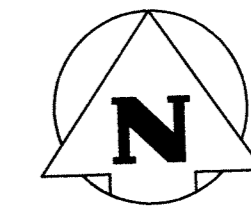


**NOTES:**

1. STATIONING IN CENTRE OF CORYDON EASTBOUND LANES UNLESS OTHERWISE NOTED
2. WEST PROPERTY LINE OF WATERLOO STREET IS STA 1+00.0
3. ALL MEASUREMENTS TO BACK OF CURB
4. ADJUST MH AND CB RIMS TO NEW GRADES
5. PLANE EXISTING ASPHALT PAVEMENT FROM STA 1+13.87 THROUGH STA 4+75.4
6. DESIGN PROFILE TO BE COMPLETED AFTER PLANING OPERATIONS.



**METRIC**

WHOLE NUMBERS INDICATE MILLIMETRES  
DECIMALIZED NUMBERS INDICATE METRES

**PROPERTY LIMITS DELINEATION**

DELINEATION OF PROPERTY LIMITS AS SHOWN ON THIS DWG DOES NOT REPRESENT A "LEGAL SURVEY". KGS GROUP MAKES NO REPRESENTATION OR WARRANTY AS TO THE ACCURACY OF PROPERTY LIMITS DELINEATED ON THIS DWG, NOR ON THE DIMENSIONAL ACCURACY OF DWG FEATURES RELATIVE TO THOSE PROPERTY LIMITS.

**WARNING**

1. NOTIFY THE GAS COMPANY OF THE PROPOSED LOCATION OF EXCAVATION.
2. TAKE PRECAUTION TO AVOID DAMAGE TO GAS COMPANY INSTALLATIONS.
3. SEE PROVINCIAL REGULATION 210/72 FOR DETAILS.


**METRIC**

WHOLE NUMBERS INDICATE MILLIMETRES  
DECIMALIZED NUMBERS INDICATE METRES



KGS Group

No. 245 Date: March 2009



**PRELIMINARY**  
NOT TO BE USED FOR CONSTRUCTION

EXISTING	LEGEND-PLAN	PROPOSED	EXISTING	LEGEND-PLAN	PROPOSED	EXISTING	LEGEND-PROFILE	PROPOSED
---	LAND DRAINAGE SEWER	---	+	TEST HOLE	+	---	Q PROFILE	---
---	WASTE WATER SEWER	---	+	GUY WIRE	+	---	N/W LANE EDGE	---
---	GAS	---	+	LIGHT STANDARD	+	---	S/E LANE EDGE	---
---	HYDRO	---	+	BACK OF CURB	+	---	PARKING/DRIVEWAY	---
---	M.T.S.	---	+	CONCRETE	+	---	WINDOW/DOOR SILL	---
---	WATERMAIN	---	+	ASPHALT	+	---		---
---	HYDRANT	---	+	SIDEWALK	+	---		---
---	VALVE	---	+	PROPERTY LINE	+	---		---
---	MANHOLE	---	+	SURVEY BAR	+	---		---
---	CATCH BASIN	---	+	GEODETIC BENCHMARK	+	---		---
---	CURB INLET	---	+	ELEVATION	+	---		---
---	POLES	---	+		+	---		---

**LOCATION APPROVED UNDERGROUND STRUCTURES**

NOTE: LOCATION OF UNDERGROUND STRUCTURES AS SHOWN ARE BASED ON THE BEST INFORMATION AVAILABLE BUT NO GUARANTEE IS GIVEN THAT THE GIVEN LOCATIONS ARE EXACT. CONFIRMATION OF EXISTENCE AND EXACT LOCATION OF ALL SERVICES MUST BE OBTAINED FROM THE INDIVIDUAL UTILITIES BEFORE PROCEEDING WITH CONSTRUCTION.

NO.	REVISIONS	DATE	BY
0	ISSUED FOR TENDER	30/03/08	RJH


**KGS CONSULTING ENGINEERS & PROJECT MANAGERS**

WINNIPEG (204) 896-1209  
THUNDER BAY (807) 345-2233

DESIGNED BY: JDF  
CHECKED BY: RJH  
DRAWN BY: DMW  
APPROVED BY:

HOR. SCALE: 1:250  
VERTICAL: 1:50

DATE: 28/11/08



**THE CITY OF WINNIPEG PUBLIC WORKS DEPARTMENT ENGINEERING SERVICES DIVISION**

PROJECT TITLE: CORYDON AVENUE EASTBOUND PAVEMENT REHABILITATION

WATERLOO STREET TO MONTROSE STREET STA 2+50 TO STA 4+00

CONSULTANT DRAWING NO.: 08-0107-16\_02

SHEET OF: 02 OF 03

COMPUTER FILE NAME: CORYDON PLOT.DWG

CITY DRAWING NUMBER: P-3303-02

COWLEGGEND