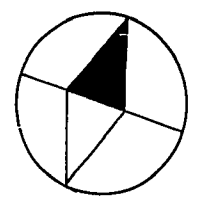
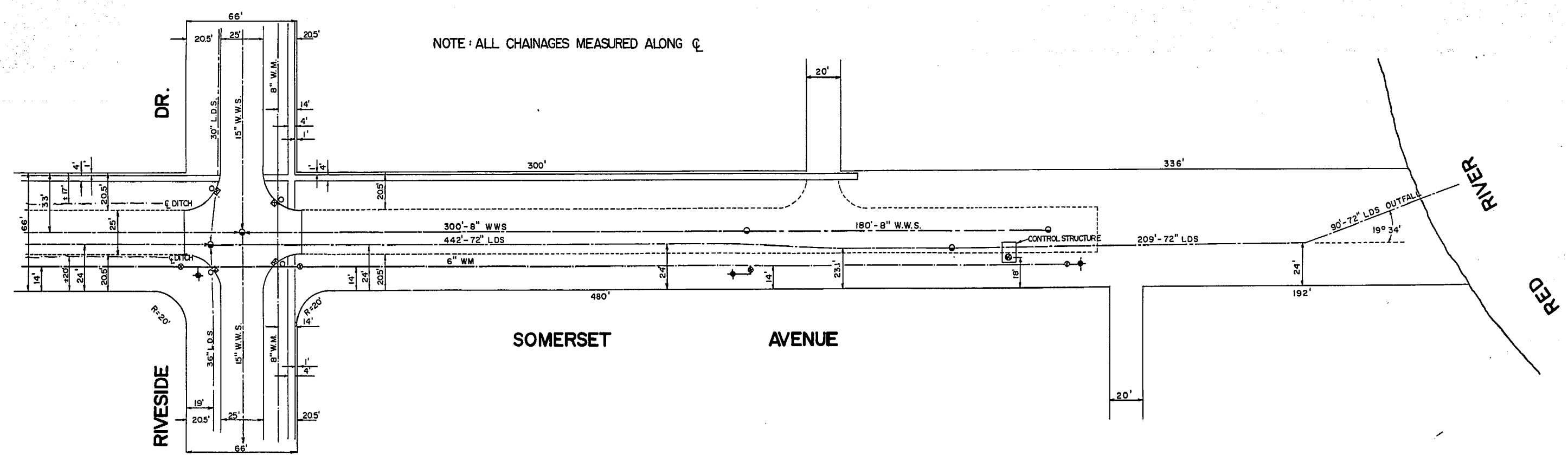



SOMERSET AVE
REF. or Drawing No.

DETAILS

SOMERSET AVE
RA-3



NOTE: DETERMINE LOCATION OF UNDERGROUND UTILITIES BEFORE PROCEEDING WITH CONSTRUCTION.

WARNING - READ THIS BEFORE YOU BEGIN WORK - IF POWER EQUIPMENT OR EXPLOSIVES ARE TO BE USED FOR THE EXCAVATION AUTHORIZED BY THE ATTACHED PERMIT, NO WORK SHALL BE COMMENCED BEFORE: (1) THE LOCAL OFFICE OF THE GAS COMPANY HAS BEEN NOTIFIED OF THE PROPOSED EXCAVATION, and (2) THE GAS COMPANY HAS MARKED OUT THE LOCATION OF ANY ENDANGERED GAS INSTALLATIONS, OR THE GAS COMPANY HAS ADVISED THAT NO GAS INSTALLATIONS WILL BE ENDANGERED BY THE PROPOSED EXCAVATION. FOR SPECIFIC DETAILS REFER TO MANITOBA REGULATIONS 210/72 MADE UNDER THE GAS PIPE LINE ACT.

LOCATION APPROVED
UNDERGROUND STRUCTURES COMMITTEE

Date: _____
Supr. U/G Structures Committee

LOCATION OF UNDERGROUND STRUCTURES AS SHOWN ARE BASED ON BEST INFORMATION AVAILABLE, BUT NO GUARANTEE IS GIVEN THAT ALL EXISTING UTILITIES ARE SHOWN AND EXACT LOCATIONS OF ALL UNDERGROUND INCLUDING SERVICE CONNECTIONS MUST BE CHECKED WITH THE UTILITY CONCERNED BEFORE PROCEEDING WITH CONSTRUCTION.

PLAN

WATERMANS (W.M.)	---
WASTE WATER SEWER (W.W.S.)	---
LAND DRAIN SEWER (L.D.S.)	---
JUNCTIONS	---
MAN. TELEPHONE SYST. (M.T.S.)	---
CITY SIGNALS (C.S.)	---
GAS	---
STREET LIGHTING (S.L.)	---
TELECOMMUNICATIONS	---
WPG. HYDRO STEAM HEAT (S.H.)	---
WPG. CENTRAL HTG. CO.	---
PAVEMENT GRADE	---
LANDSCAPE OR BLDG. GR.	---

LEGEND

CULVERT	---
HYDRANT	---
WATER VALVE (W.V.), GAS VALVE (G.V.)	---
MANHOLE M.T.S. (M), HYDRO (H), SEWER (S)	---
CURB INLET	---
CATCH BASIN	---
SURVEY BAR	---
BRASS PLUG & SURVEY CONTROL (M)	---
TREE	---
GUY WIRE	---
POLE	---

PROFILE

GUTTER	---
SIDEWALK	---
DITCH GRADE	---
YARDS - NORTH & WEST	---
YARDS - SOUTH & EAST	---
GARAGE MUDD (M), CONCRETE (C), WOOD (W)	---

AS BUILT FIELD INFORMATION		05 19 78 DW
NO.	REVISIONS	DATE

SEAL
FIELD BOOK NO.
42-P.2

CITY OF WINNIPEG
DISTRICT No.

SOMERSET AVENUE
W.L. RIVERSIDE TO RED RIVER
RECORD DRAWING

DRAWN BY: M.D.	CHECKED BY: D.R.W.	APPROVED BY:
DATE:	SCALE: HORIZ. 1" = 40' VERT. 1" = 4'	PLAN NO. 3 OF 3 AS BUILT