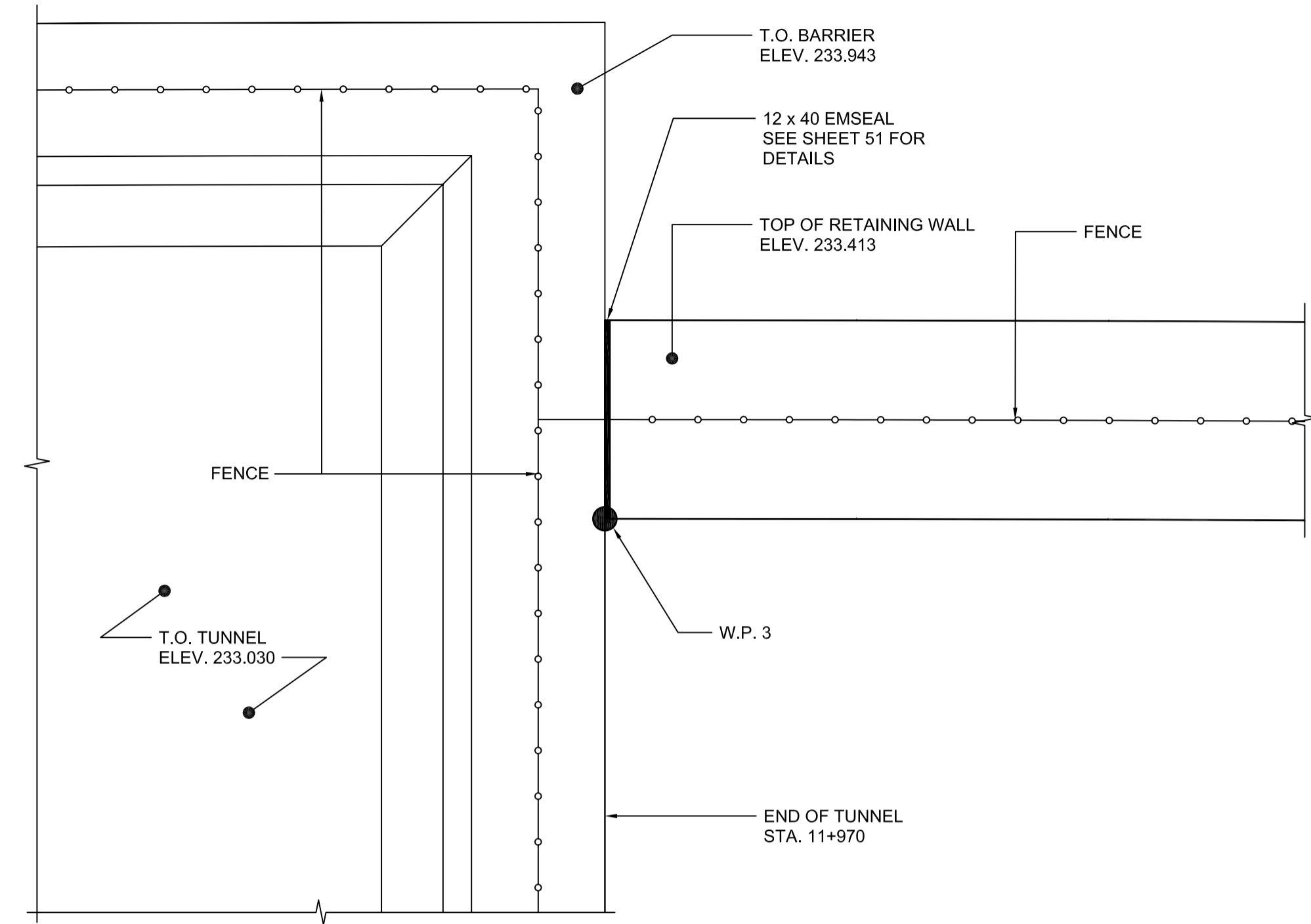
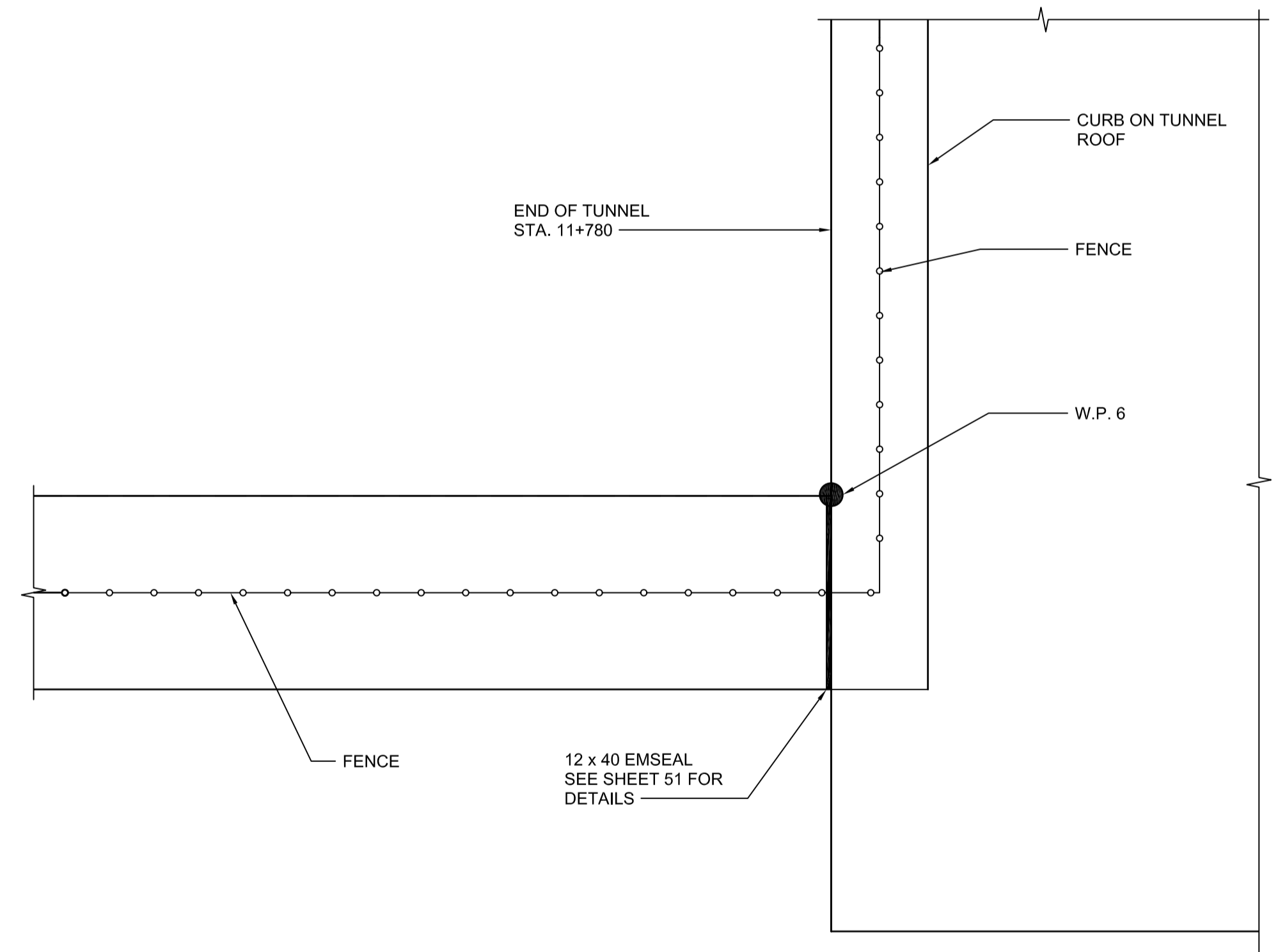


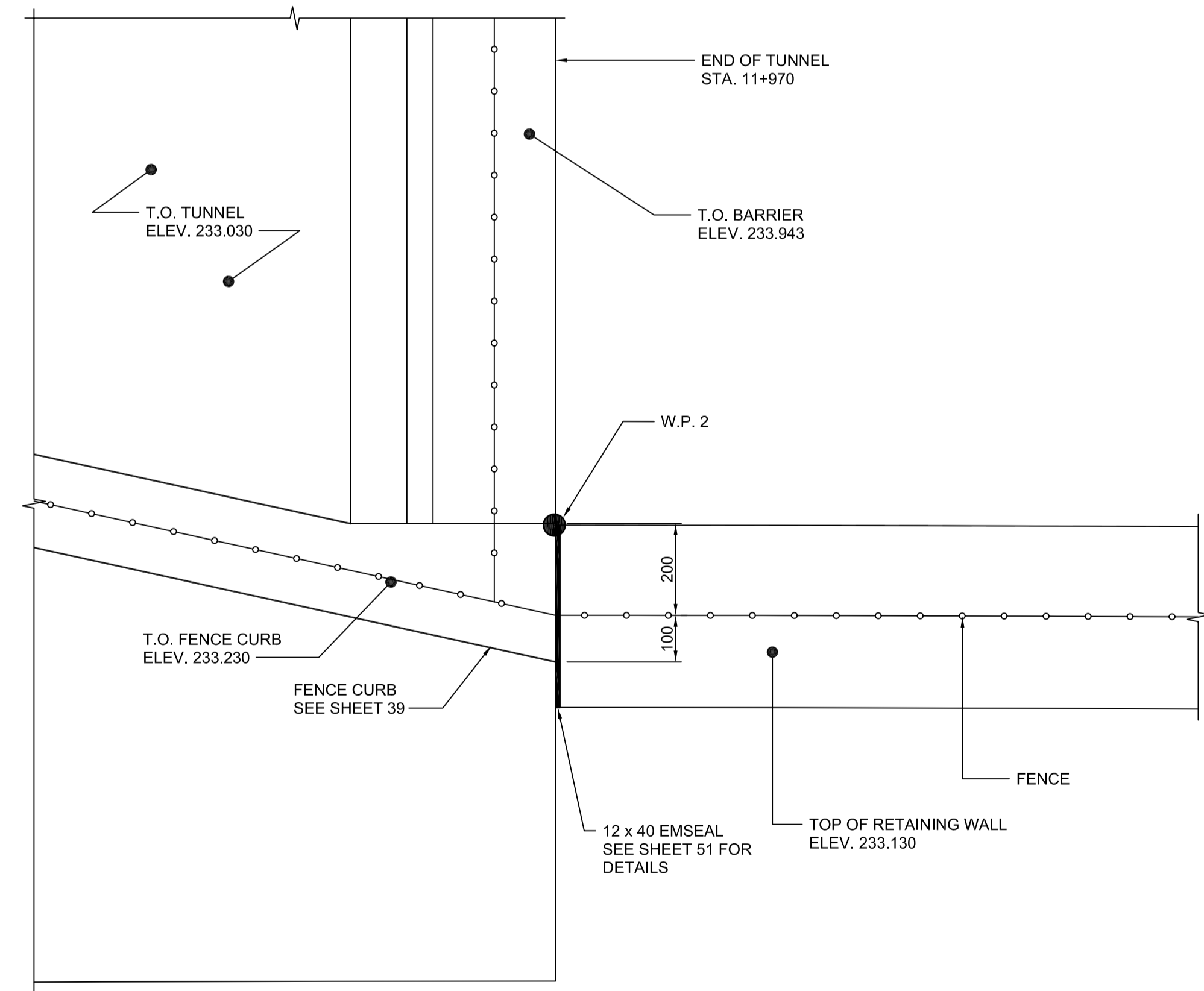
SOUTHWEST WALL TRANSITION DETAIL 1  
SCALE 1:10



NORTHWEST WALL TRANSITION DETAIL 3  
SCALE 1:10



SOUTHEAST WALL TRANSITION DETAIL 2  
SCALE 1:10



NORTHEAST WALL TRANSITION DETAIL 4  
SCALE 1:10

G:\csm\088813\Contract\Contract\_1\Current\C4-S1125-P.dwg



LOCATION UNDERGROUND STRUCTURES SUPV. U/G STRUCTURES COMMITTEE DATE NOTE: LOCATION OF UNDERGROUND STRUCTURES AS SHOWN ARE BASED ON THE BEST INFORMATION AVAILABLE BUT NO GUARANTEE IS GIVEN THAT ALL EXISTING UTILITIES ARE SHOWN OR THAT THE GIVEN LOCATIONS ARE EXACT. CONFIRMATION OF EXISTENCE AND EXACT LOCATION OF ALL SERVICES MUST BE OBTAINED FROM THE INDIVIDUAL UTILITIES BEFORE PROCEEDING WITH CONSTRUCTION.	APPROVED STRUCTURES DATE DATE BY	B.M. ELEV. NO. REVISIONS	DESIGNED BY: KGW DRAWN BY: RCB CHECKED BY: KGW APPROVED BY: DPK HOR. SCALE: AS SHOWN VERTICAL: AS SHOWN DATE: 2009/06/24		ENGINEER'S SEAL 		SOUTHWEST RAPID TRANSIT CORRIDOR - STAGE 1 TRANSITWAY TUNNEL AT CN RIVERS SUBDIVISION MILEAGE 1.38 & ASSOCIATED WORKS TUNNEL RETAINING & WALL TRANSITION DETAILS	CITY DRAWING NUMBER: U237-09-48 SHEET 48 OF 73 CONSULTANT DRAWING NUMBER: C4-S1125-T
--	--	-----------------------------	--	--	---------------------	--	---	--