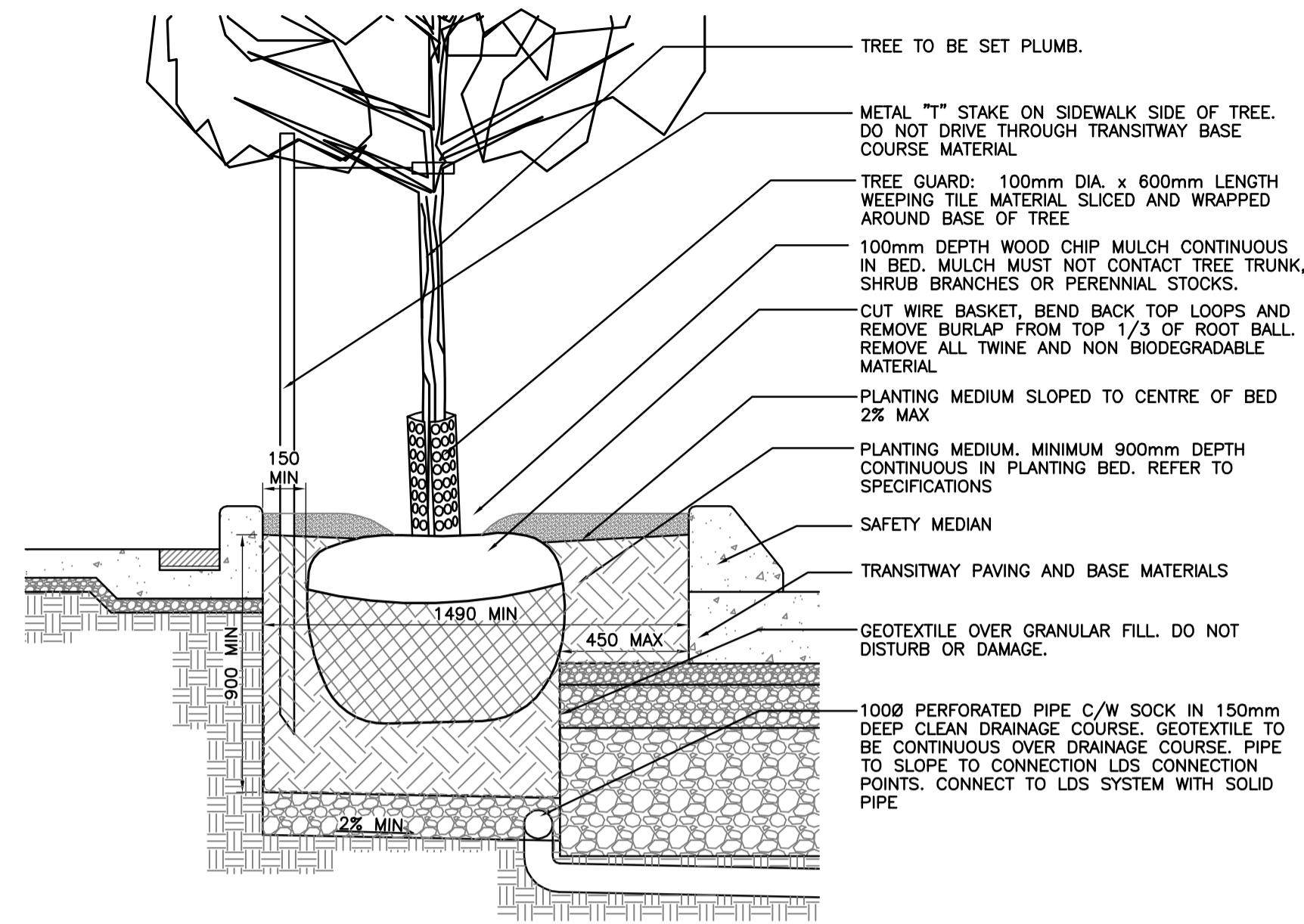


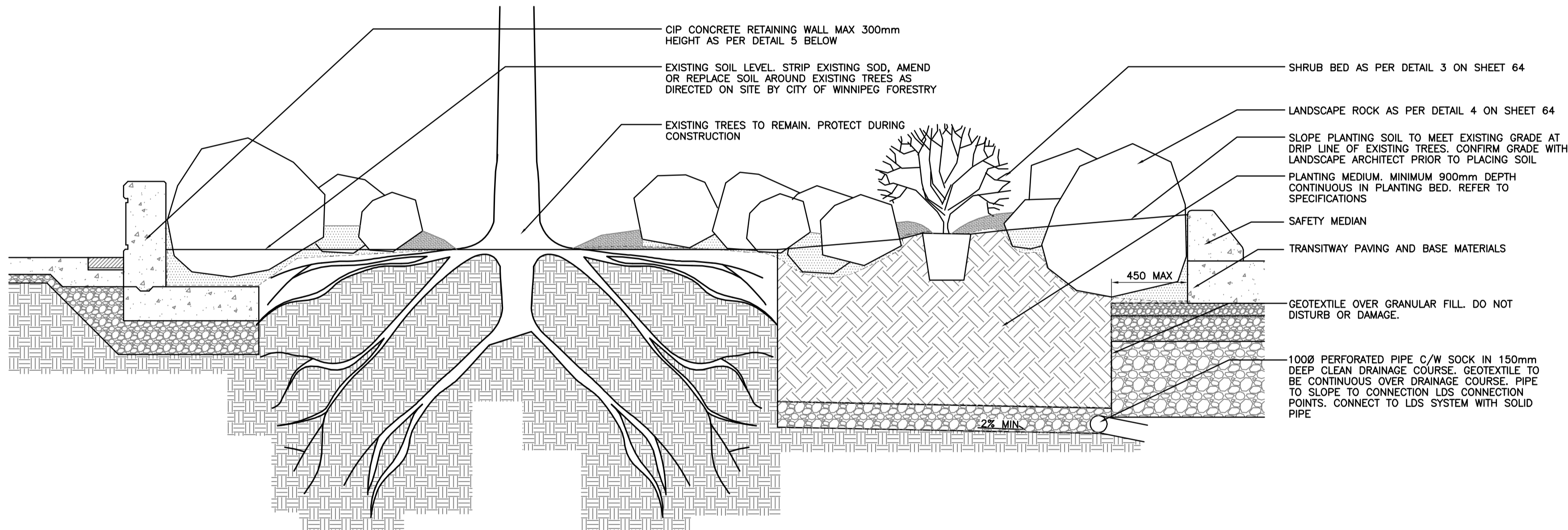
SECTION
BUS STOP FLAG BASE WITH CONCRETE SIDEWALK & UNIT PAVER INSERT
N.T.S.

1
62



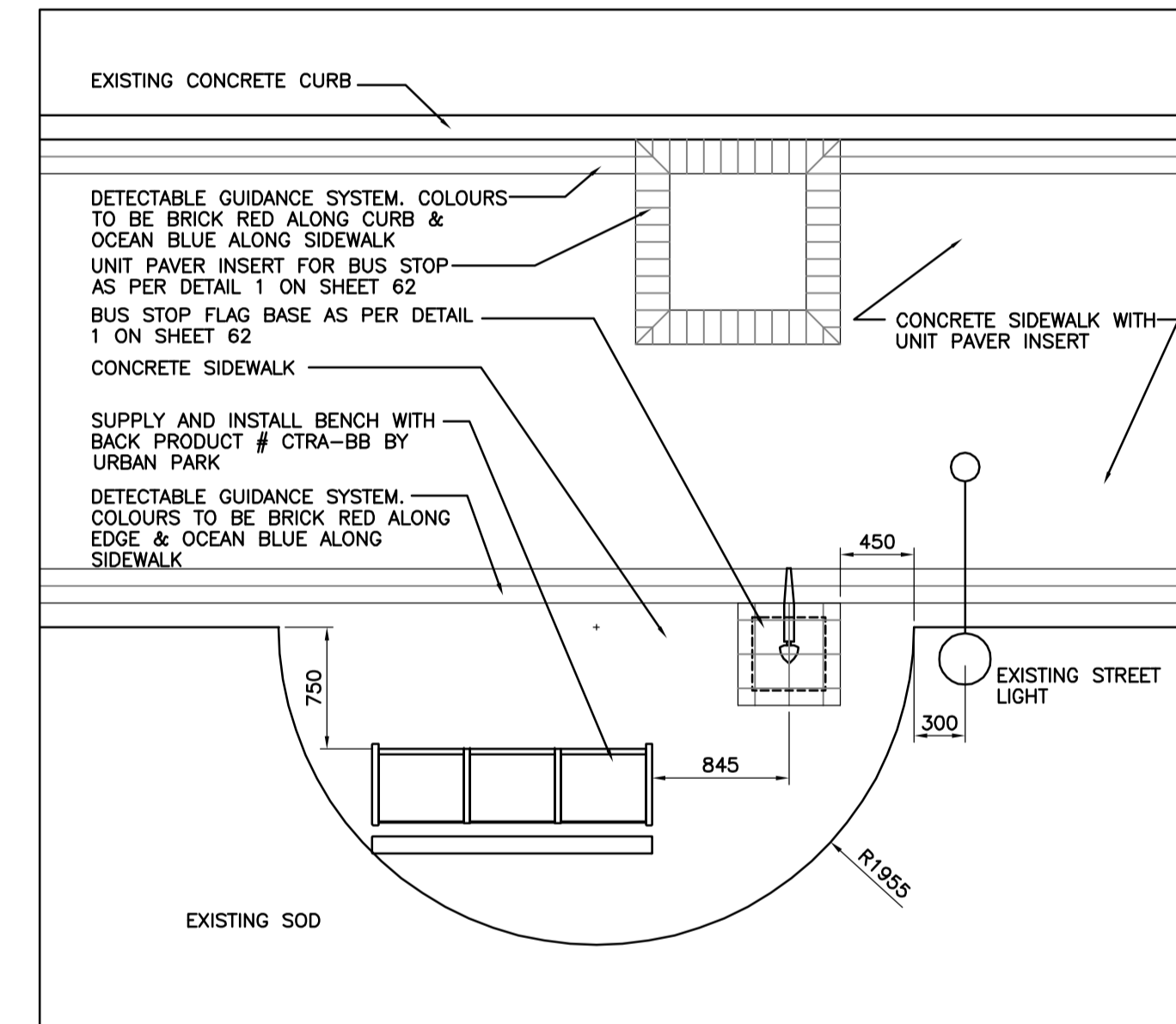
TREE PLANTING IN RAISED BED ON STRADBROOK
N.T.S.

2
62



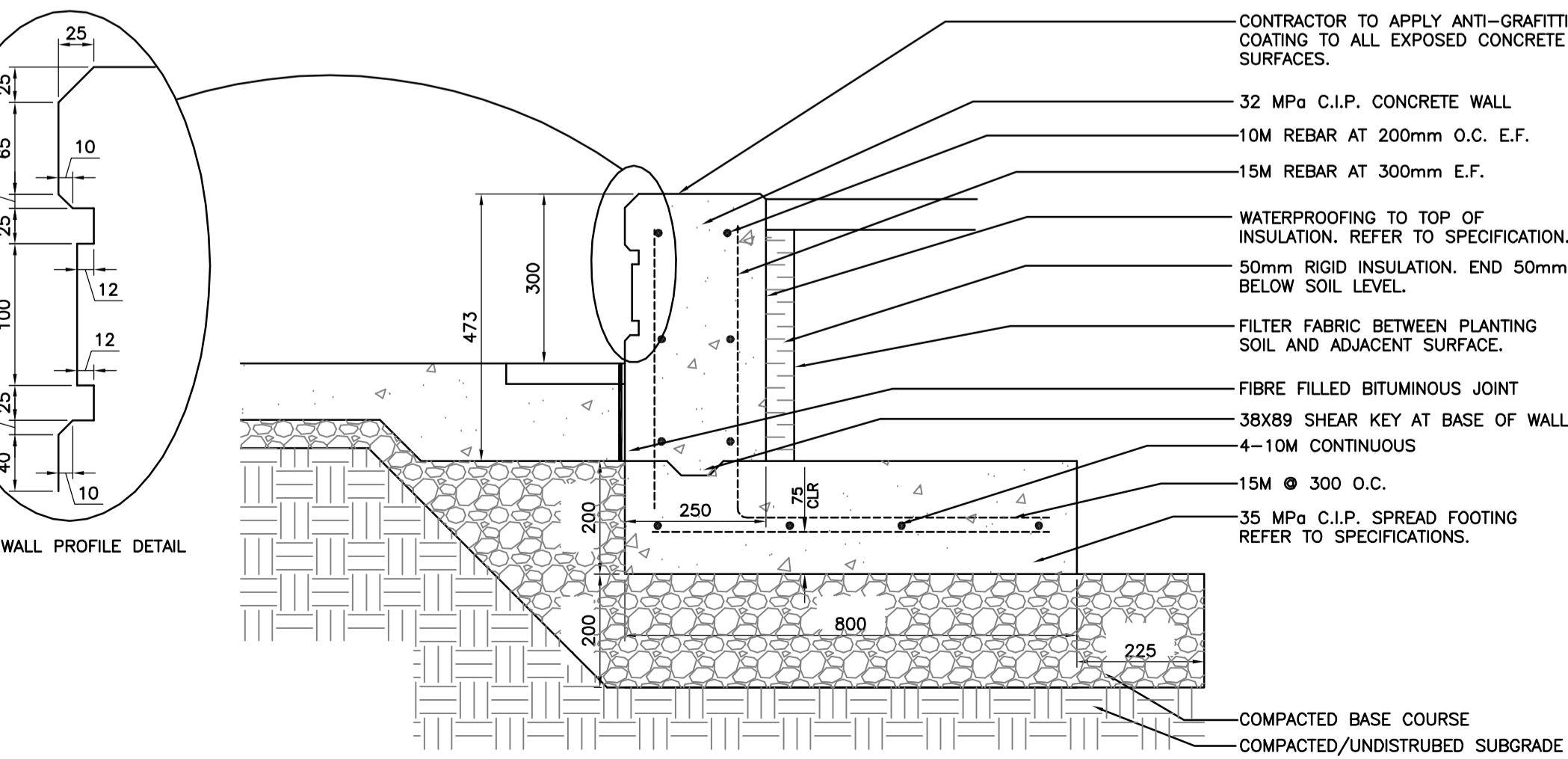
PLANTING BED AROUND EXISTING TREES WITH PLANTER WALL AT HARKNESS STATION
N.T.S.

3
62



BUS STOP NORTHBOUND DONALD OPP WARDLAW

4
58 62



PLANTER WALL AT HARKNESS STATION
N.T.S.

5
62 62

<p>LOCATION UNDERGROUND APPROVED STRUCTURES</p> <p>SUPV. U/G STRUCTURES COMMITTEE DATE</p> <p>NOTE: LOCATION OF UNDERGROUND STRUCTURES AS SHOWN ARE BASED ON THE BEST INFORMATION AVAILABLE BUT NO GUARANTEE IS GIVEN THAT ALL EXISTING UTILITIES ARE SHOWN OR THAT THE GIVEN LOCATIONS ARE EXACT. CONFIRMATION OF EXISTENCE AND EXACT LOCATION OF ALL SERVICES MUST BE OBTAINED FROM THE INDIVIDUAL UTILITIES BEFORE PROCEEDING WITH CONSTRUCTION.</p>	<p>B.M. ELEV. BM ELEV.</p> <p>DESIGNED BY SR/JW</p> <p>DRAWN BY JW/OV</p> <p>CHECKED BY JW/SR</p> <p>APPROVED BY</p> <p>HOR. SCALE 1:250</p> <p>VERTICAL</p> <p>DATE 2009-04-14</p>	<p>MCGOWAN RUSSELL</p> <p>DILLON CONSULTING</p> <p>RELEASED FOR CONSTRUCTION ORIGINAL SIGNED BY RANDY FINGAS APRIL 29/09</p>	<p>LANDSCAPE ARCHITECT'S SEAL</p> <p>THE CITY OF WINNIPEG TRANSIT DEPARTMENT</p> <p>Winnipeg</p> <p>SOUTHWEST RAPID TRANSIT CORRIDOR - STAGE 1 TRANSITWAY CONSTRUCTION, DONALD/HARKNESS RECONSTRUCTION & ASSOCIATED WORK</p> <p>LANDSCAPE PROJECT NO. 08-028</p>	<p>CITY DRAWING NUMBER P-3299-62</p> <p>SHEET 62 OF 64</p> <p>CONSULTANT DRAWING NUMBER C3-L-5007-T</p>
---	---	--	--	---

X:\08-028_Southwestern_BRT_Corridor\dwg\2009\wkg_dwg_phase 1\L2_details.dwg