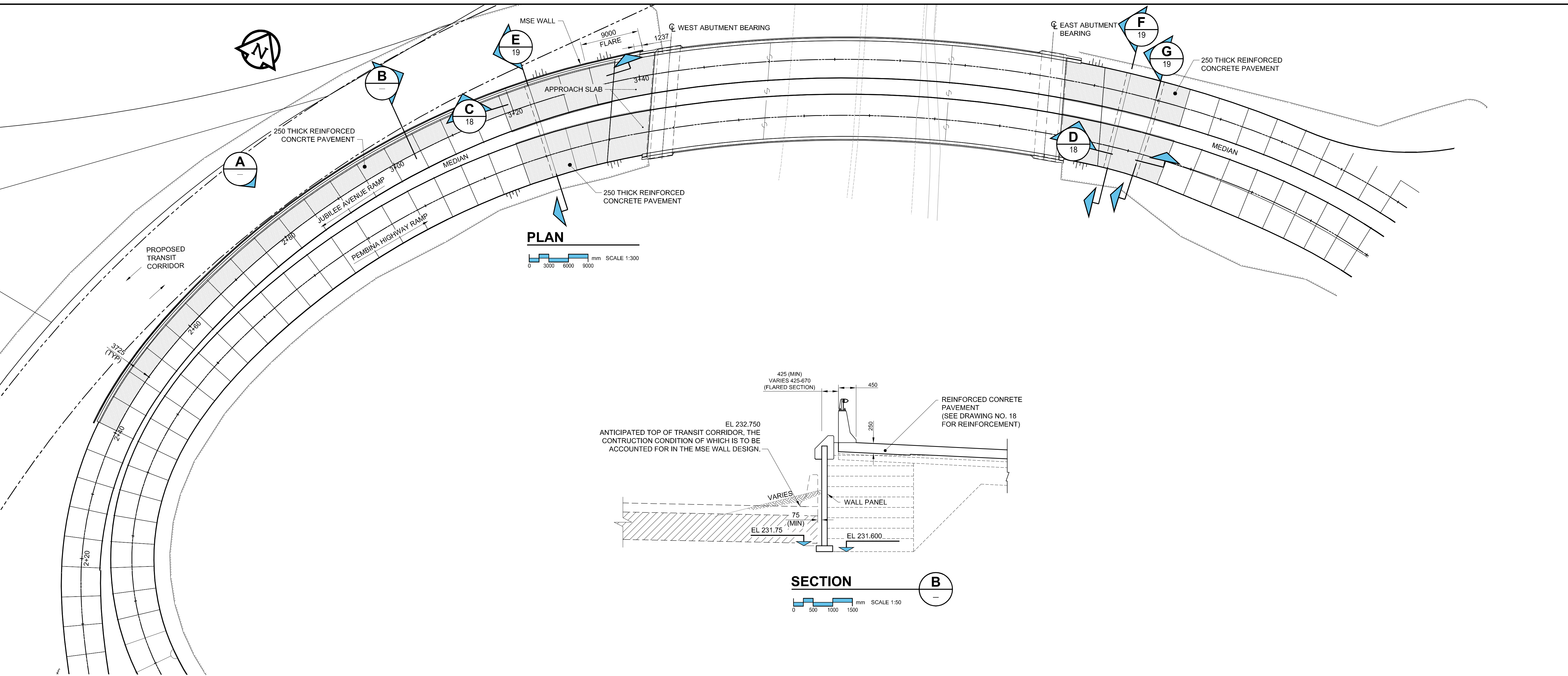


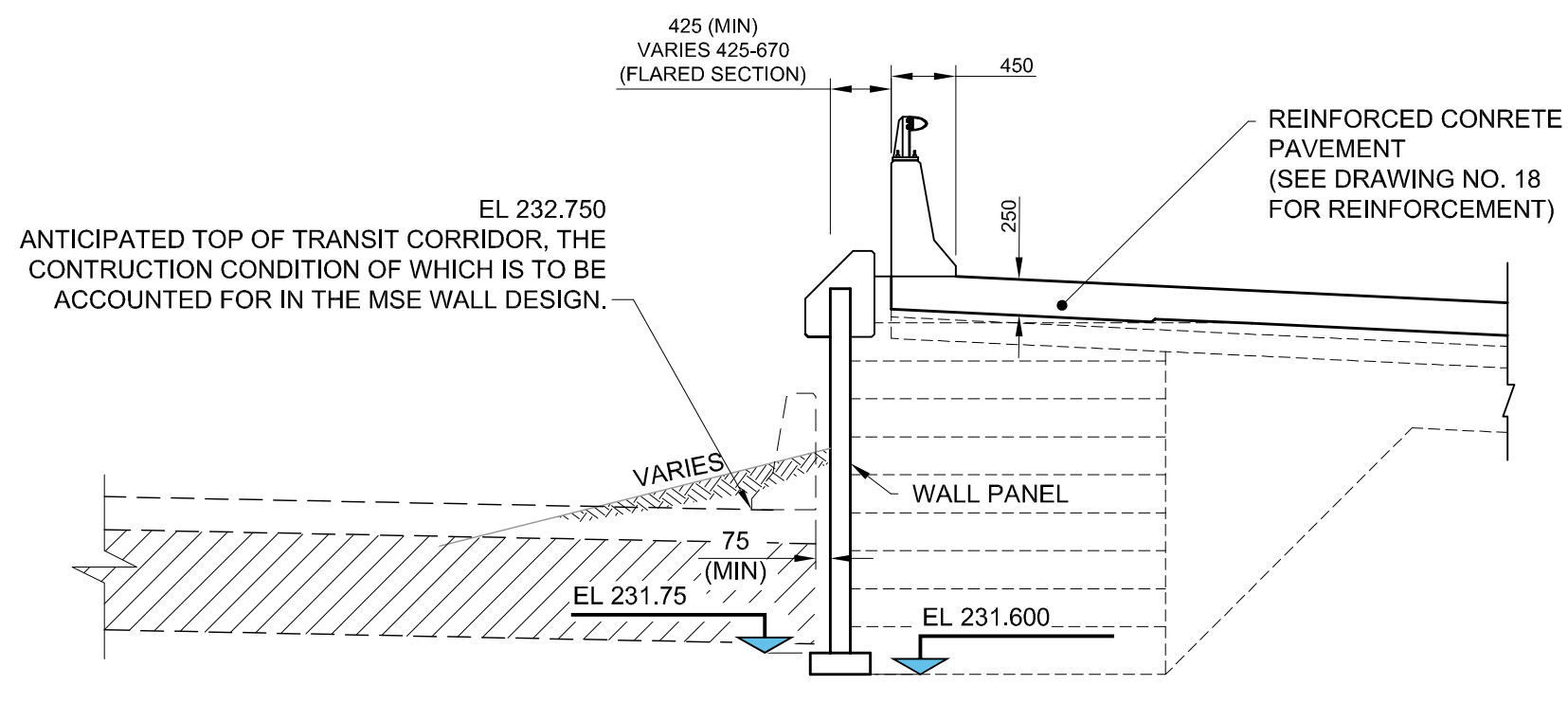
A1 SIZE 23.4" x 33.1" (594mm x 841mm)

PLOT: 10/03/24 3:17:00 PM

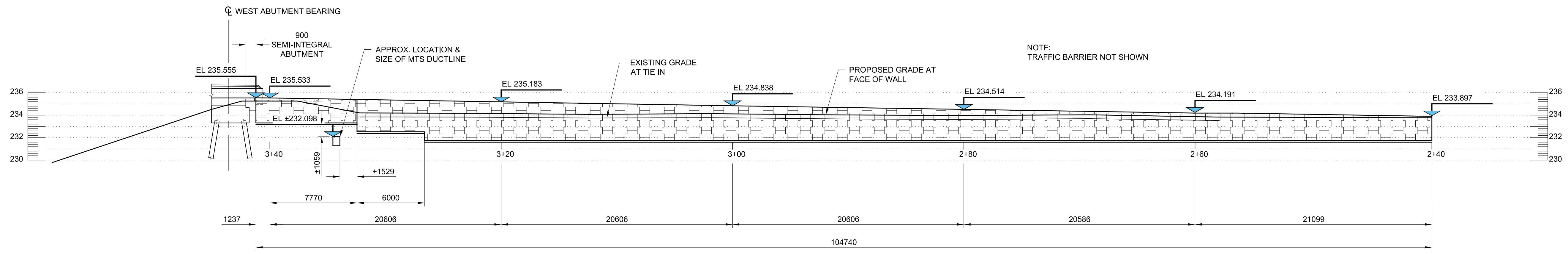
AECOM FILE NAME: 0265-412-00_01-S-0761_RX.dwg Saved By: crossmanc



PLAN
 0 3000 6000 9000 mm SCALE 1:300



SECTION
 0 500 1000 1500 mm SCALE 1:50



ELEVATION
 0 2000 4000 6000 mm SCALE 1:200

METRIC
 WHOLE NUMBERS INDICATE MILLIMETRES
 DECIMALIZED NUMBERS INDICATE METRES

AECOM
 Certificate of Authorization
 AECOM Canada Ltd.
 Original dated on:
 No. 4671 Date: 2010/03/24

BID OPPORTUNITY NO. 133-2010

LOCATION APPROVED UNDERGROUND STRUCTURES			
SUPR. U/G STRUCTURES	DATE	COMMITTEE	
NOTE: LOCATION OF UNDERGROUND STRUCTURES AS SHOWN ARE BASED ON THE BEST INFORMATION AVAILABLE. BUT NO GUARANTEE IS GIVEN THAT ALL EXISTING UTILITIES ARE SHOWN OR THAT THE GIVEN LOCATIONS ARE EXACT. CONFIRMATION OF EXISTENCE AND EXACT LOCATION OF ALL SERVICES MUST BE OBTAINED FROM THE INDIVIDUAL UTILITIES BEFORE PROCEEDING WITH CONSTRUCTION.			
0	ISSUED FOR CONSTRUCTION	10/03/24	CPK
B	ISSUED FOR 100% REVIEW	10/03/08	DJH
A	ISSUED FOR 30% REVIEW	10/01/28	DJH
NO.	REVISIONS	YYMMDD	BY

AECOM <small>This drawing has been prepared for the use of AECOM's client and may not be used, reproduced or relied upon by third parties, except as agreed by AECOM and its client, as required by law or for use by governmental reviewing agencies. AECOM accepts no responsibility, and denies any liability whatsoever, to any party that modifies this drawing without AECOM's express written consent. Do not scale this document. All measurements must be obtained from stated dimensions.</small>			
DESIGNED BY	AP	CHECKED BY	SBB / CGC
DRAWN BY	DJH	APPROVED BY	
HOR. SCALE	AS NOTED	RELEASED FOR CONSTRUCTION	
VERT. SCALE	AS NOTED		
DATE	YY/MM/DD	DATE	

PROFESSIONAL'S SEAL
 PROVINCE OF MANITOBA
 ORIGINAL SIGNED
A. POCHANART
 Member 90017
 MARCH 24/2010
 REGISTERED PROFESSIONAL ENGINEER
 CONSULTANT DRAWING NO.
 0265-412-00_01-S-0761_RX.dwg

THE CITY OF WINNIPEG
 PUBLIC WORKS DEPARTMENT
 ENGINEERING DIVISION

JUBILEE AVENUE OVERPASS REHABILITATION

MSE WALL LAYOUT AND DETAILS & REINFORCED CONCRETE PAVEMENT LAYOUT

CITY DRAWING NUMBER	B124-10-17
SHEET	17 OF 51
DRAWING No.	17
REV	0