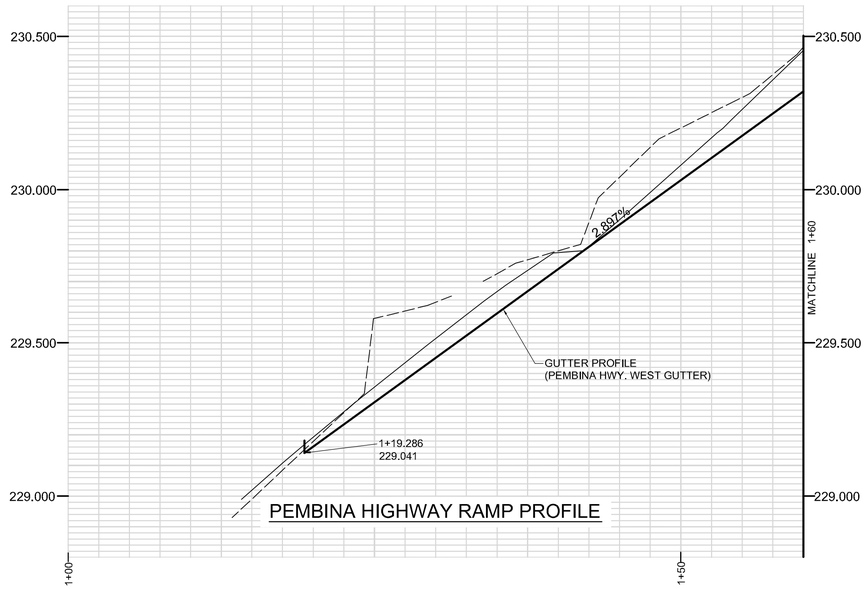

PEMBINA HIGHWAY RAMP PROFILE

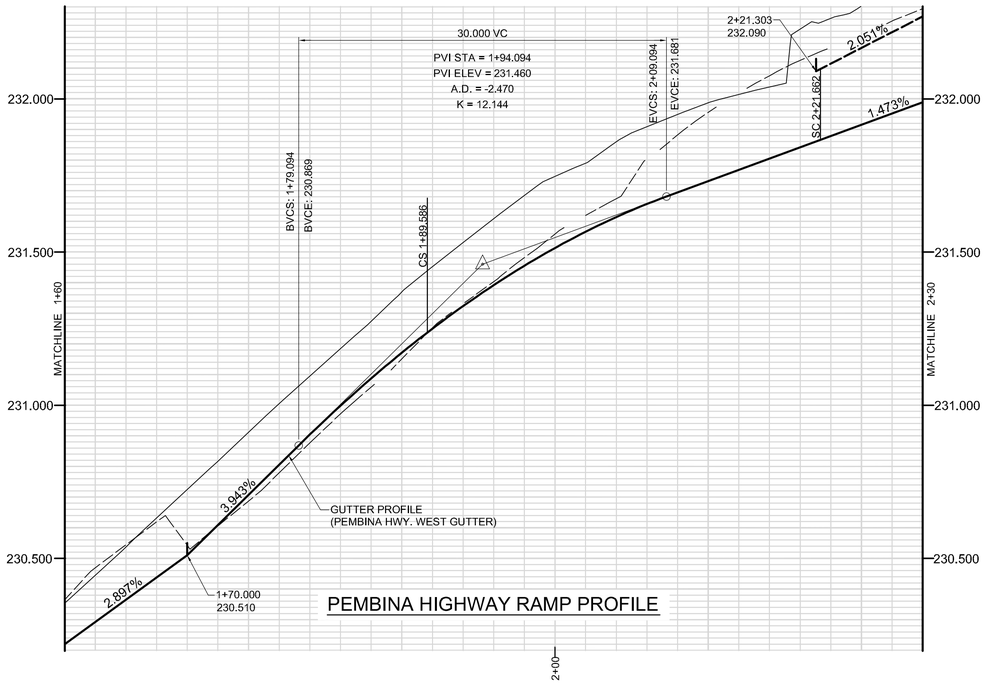

PEMBINA HIGHWAY RAMP PROFILE

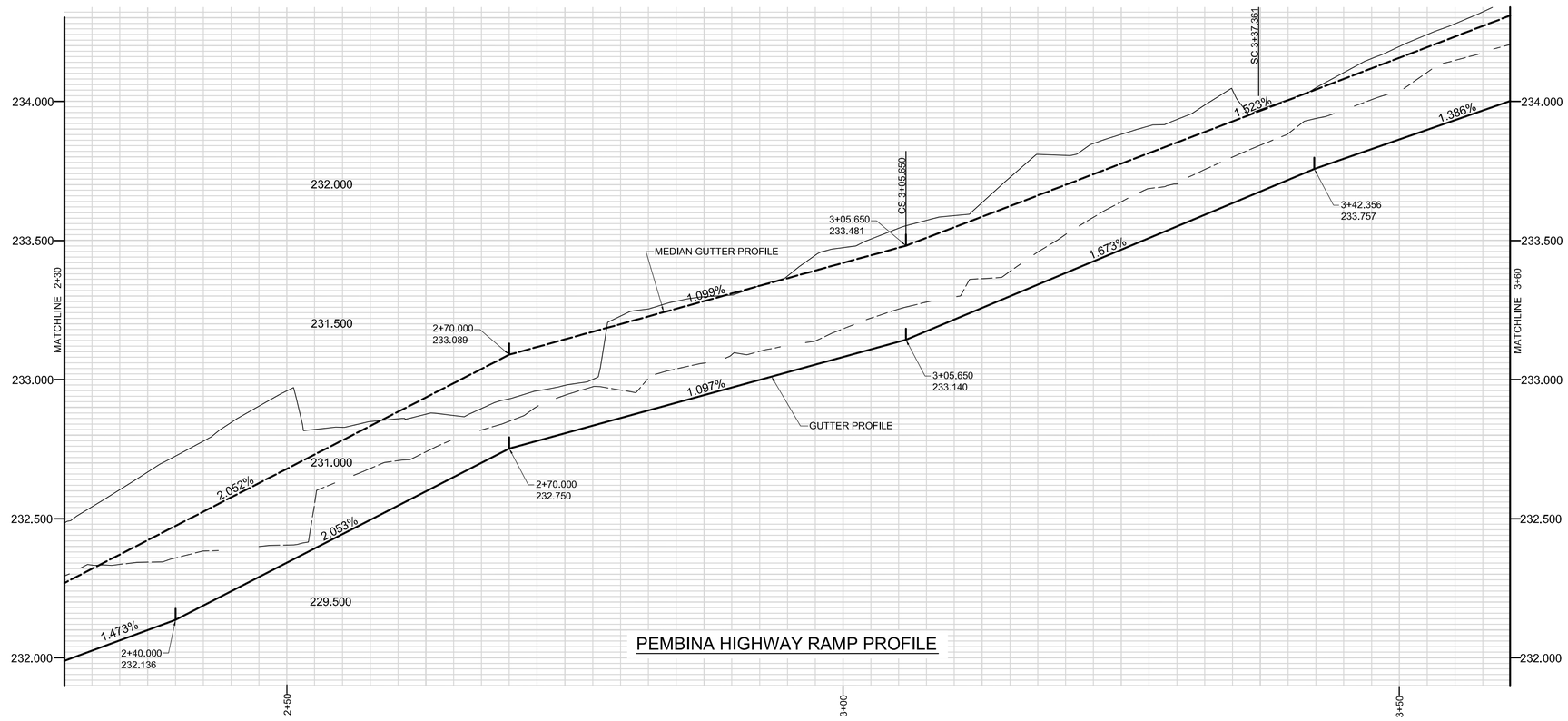

PEMBINA HIGHWAY RAMP PROFILE

METRIC
WHOLE NUMBERS INDICATE MILLIMETRES
DECIMALIZED NUMBERS INDICATE METRES

APEGM
Certificate of Authorization
AECOM Canada Ltd.
Original dated on:
No. 4671 Date: 2010/03/24

BID OPPORTUNITY NO. 133-2010

— — — —	MEDIAN GUTTER PROFILE	— — — —
————	GUTTER PROFILE	————
EXISTING	LEGEND - PROFILE	NEW

LOCATION APPROVED
UNDERGROUND STRUCTURES

SUPR. U/G STRUCTURES COMMITTEE — DATE

NOTE:
LOCATION OF UNDERGROUND STRUCTURES AS SHOWN ARE BASED ON THE BEST INFORMATION AVAILABLE. BUT NO GUARANTEE IS GIVEN THAT ALL EXISTING UTILITIES ARE SHOWN OR THAT THE GIVEN LOCATIONS ARE EXACT. CONFIRMATION OF EXISTENCE AND EXACT LOCATION OF ALL SERVICES MUST BE OBTAINED FROM THE INDIVIDUAL UTILITIES BEFORE PROCEEDING WITH CONSTRUCTION.

BM :
ELEV :

NO.	REVISIONS	YY/MM/DD	BY
0	ISSUED FOR CONSTRUCTION	10/03/24	BC
A	ISSUED FOR 100% REVIEW	10/03/08	BC

AECOM

This drawing has been prepared for the use of AECOM's client and may not be used, reproduced or relied upon by third parties, except as agreed by AECOM and its client, as required by law or for use by governmental reviewing agencies. AECOM accepts no responsibility, and denies any liability whatsoever, to any party that modifies this drawing without AECOM's express written consent. Do not scale this document. All measurements must be obtained from stated dimensions.

DESIGNED BY	KWR	CHECKED BY	WRJ
DRAWN BY	BC	APPROVED BY	
HOR. SCALE	1:250	RELEASED FOR CONSTRUCTION	
VERT. SCALE	1:10		
DATE		DATE	

PROFESSIONAL'S SEAL
PROVINCE OF MANITOBA
ORIGINAL SIGNED
K.W. RAE
MARCH 24/2010
REGISTERED PROFESSIONAL ENGINEER

CONSULTANT DRAWING NO.
CT-41.dwg

Winnipeg

THE CITY OF WINNIPEG
PUBLIC WORKS DEPARTMENT
ENGINEERING DIVISION

JUBILEE AVENUE OVERPASS ASSOCIATED ROADWORKS
PEMBINA HIGHWAY RAMP PROFILE
SHEET 1 OF 2

CITY DRAWING NUMBER B124-10-41
SHEET 41 OF 51
DRAWING No. 41 REV 0