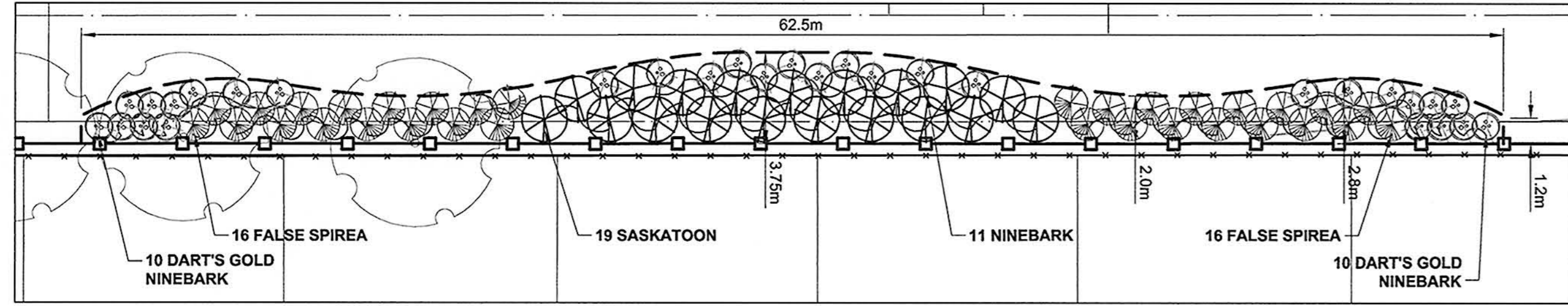


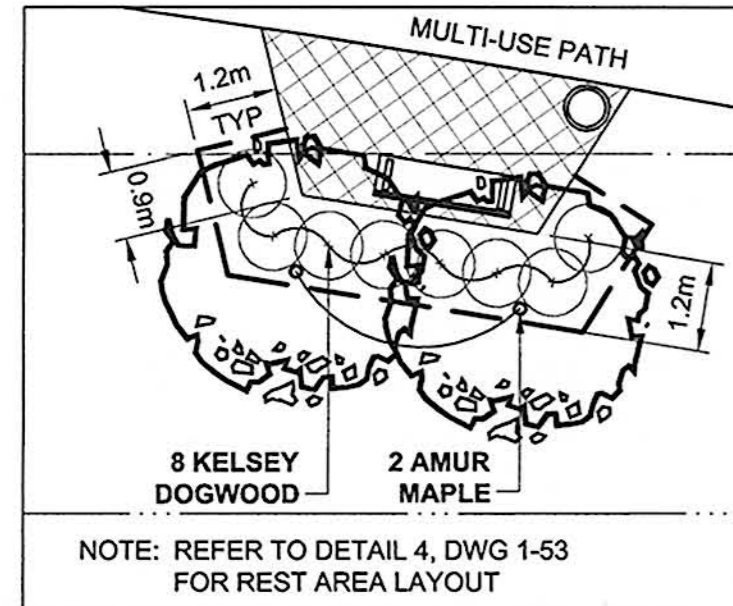
- LEGEND**
- BLUEGRASS/FESCUE SOD
 - SALT TOLERANT SEED MIX
 - BIRDSFOOT TREFOIL AND CLOVER SEED MIX
 - SHRUB BED
 - HEAVY DUTY BLACK PLASTIC EDGER (150mm)
 - NOISE BARRIER

- NOTE:**
1. FOR PLANT LIST REFER TO DWG 1-41
 2. FOR NOISE BARRIER REFER TO DWGS 1-55 TO 1-59



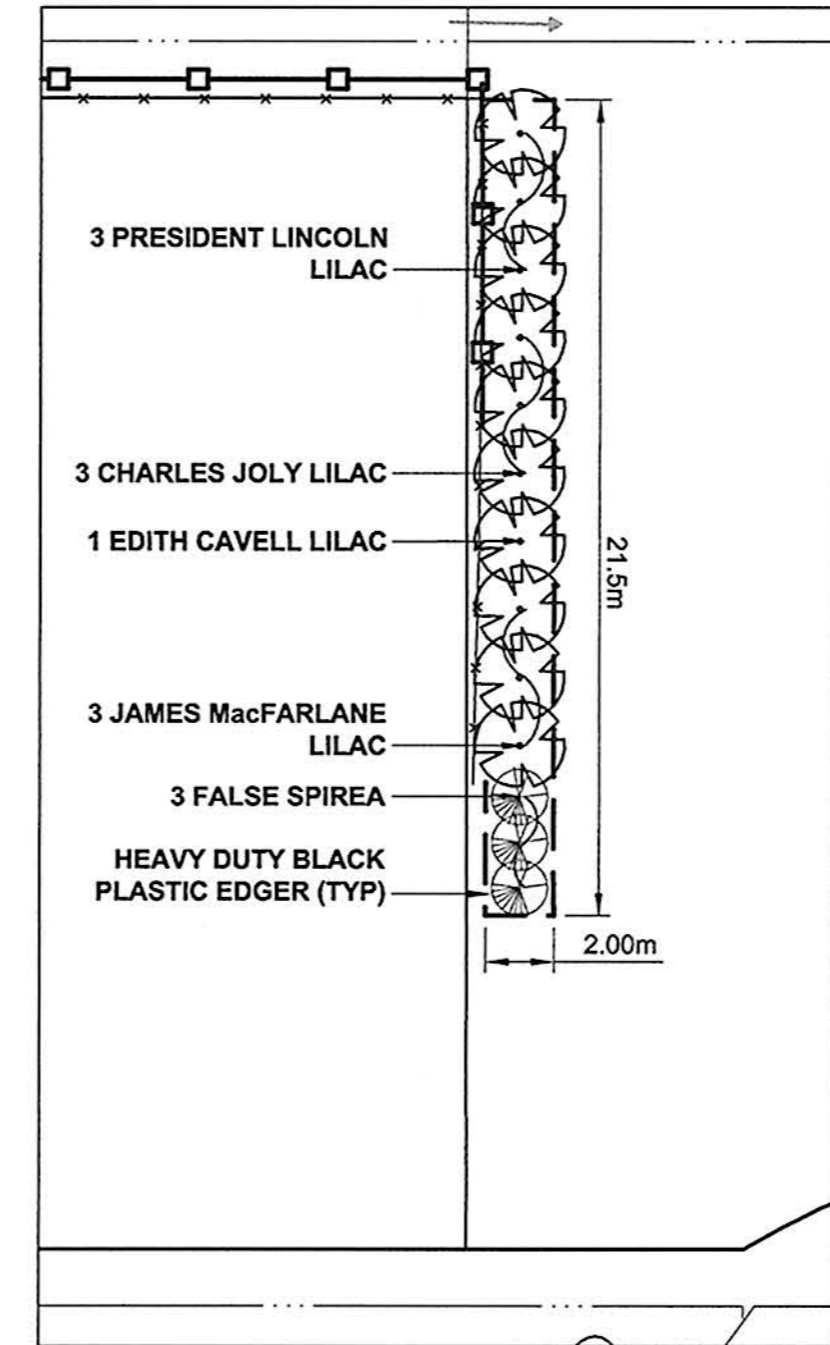
ENLARGEMENT 2

SCALE 1:200
PLANTING PLAN



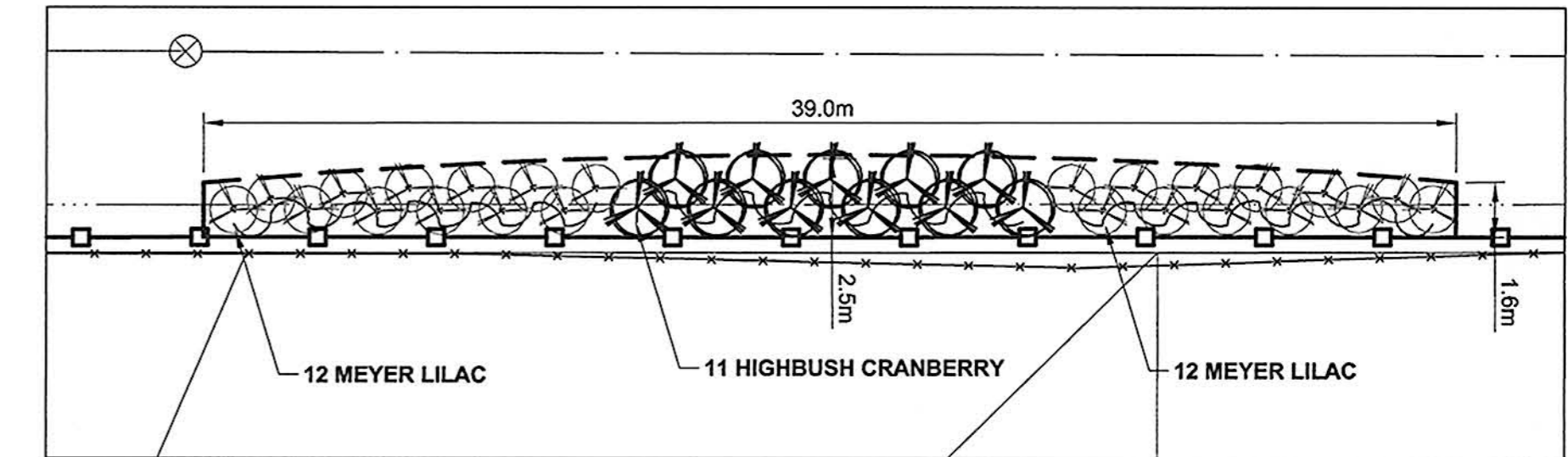
ENLARGEMENT 3

SCALE 1:100
PLANTING PLAN
REST AREA



ENLARGEMENT 4

SCALE 1:200
PLANTING PLAN



ENLARGEMENT 5

SCALE 1:200
PLANTING PLAN

PRELIMINARY

0 5 10 15 m H=1:500

AECOM
Certificate of Authorization
AECOM Canada Ltd.
No. 4671 Date: April 19/20

METRIC
WHOLE NUMBERS INDICATE MILLIMETRES
DECIMALIZED NUMBERS INDICATE METRES

BID OPPORTUNITY NO. 232-2010

	GAS		MANHOLE		CONCRETE PAVEMENT
	MTS		CATCH BASIN / CATCH PIT		ASPHALT PAVEMENT
	HYDRO		CURB INLET WITH BOX		CONC. SIDEWALK/MEDIAN
	CATV/FO		TREE		PAVING STONE
	TRAFFIC SIGNALS/PIT		TEST HOLE		GRAVEL
	LAND DRAINAGE SEWER		PROPERTY LINE		RAMP CURB
	SANITARY/COMBINED SEWER		SURVEY BAR		PLANING/REMOVAL
	SSP/DCP		FENCE		
	WATERMAIN		BOC/EOPAVT		
	SUBDRAIN		ELEVATION		
	DITCH		TRAFFIC SIGN		
	EXISTING		LEGEND - PLAN		EXISTING
	NEW		LEGEND - PLAN		NEW

LOCATION APPROVED
UNDERGROUND STRUCTURES

SUPR. U/G STRUCTURES DATE COMMITTEE

NOTE:
LOCATION OF UNDERGROUND STRUCTURES AS SHOWN ARE BASED ON THE BEST INFORMATION AVAILABLE. BUT NO GUARANTEE IS GIVEN THAT ALL EXISTING UTILITIES ARE SHOWN OR THAT THE GIVEN LOCATIONS ARE EXACT. CONFIRMATION OF EXISTENCE AND EXACT LOCATION OF ALL SERVICES MUST BE OBTAINED FROM THE INDIVIDUAL UTILITIES BEFORE PROCEEDING WITH CONSTRUCTION.

BM 00-000	ELEV 200.000m
NO.	REVISIONS
0	ISSUED FOR CONSTRUCTION 10/04/21 LJV
	YYMMDD BY

AECOM

DESIGNED BY LJV CHECKED BY DKH/
DRAWN BY LJV/DID/KLC APPROVED BY RPB
HOR. SCALE 1:500
VERT. SCALE NA
DATE 10/04/21

PROFESSIONAL'S SEAL
L. JOY VIBERG member no. 125
10/4/21
CONSULTANT DRAWING NO. 0265-411-00_04-L-1003_RX.dwg

THE CITY OF WINNIPEG
PUBLIC WORKS DEPARTMENT
ENGINEERING DIVISION

**INKSTER BOULEVARD
WIDENING PROJECT
BROOKSIDE BOULEVARD
TO KEEWATIN STREET
LANDSCAPING**
STA 1+970NM TO STA 2+250NM

CITY DRAWING NUMBER P-3301-74
SHEET 42 OF 82
DRAWING No. 1-42 REV 0