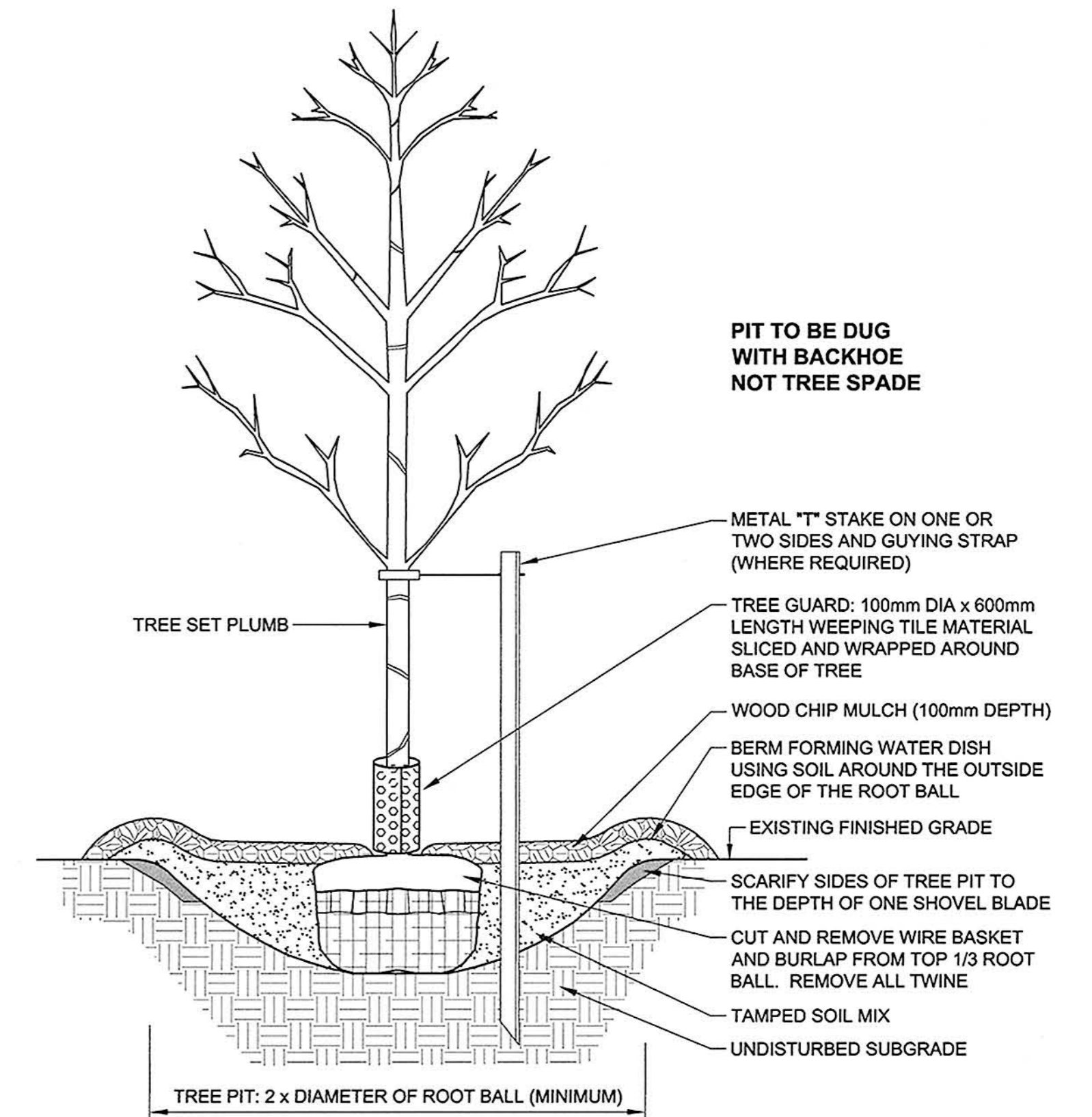
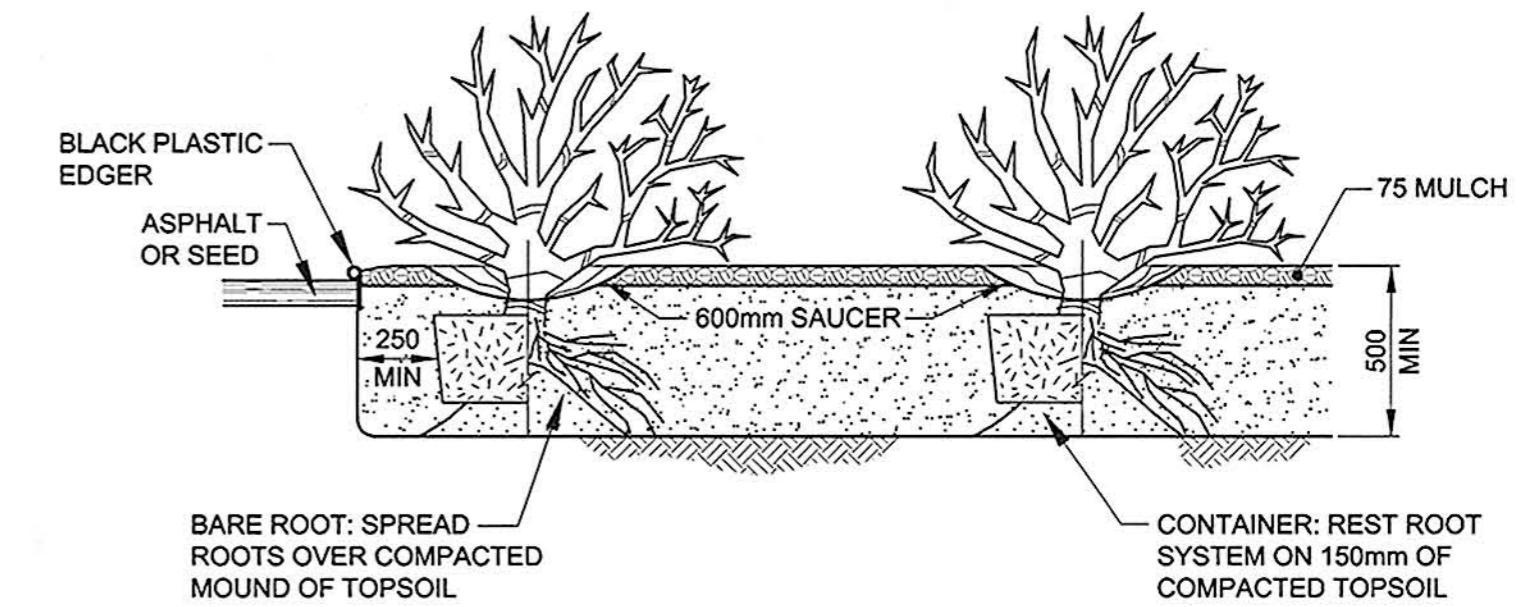


LEGEND

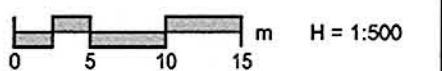
	BLUEGRASS/FESCUE SOD
	SALT TOLERANT SEED MIX



DETAIL 1
SCALE: N.T.S.
DECIDUOUS TREE PLANTING
NOTE: DETAIL BASED ON (DRAFT) STANDARD CITY OF WINNIPEG GUIDELINES.



DETAIL 2
SCALE: N.T.S.
TYPICAL SHRUB PLANTING



AECOM
Certificate of Authorization
AECOM Canada Ltd.
No. 4671 Date: April 19/10

METRIC
WHOLE NUMBERS INDICATE MILLIMETRES
DECIMALIZED NUMBERS INDICATE METRES

BID OPPORTUNITY NO. 232-2010

	GAS		MANHOLE		CONCRETE PAVEMENT
	MTS		CATCH BASIN / CATCH PIT		ASPHALT PAVEMENT
	HYDRO		CURB INLET WITH BOX		CONC. SIDEWALK/MEDIAN
	CATV/FO		TREE		PAVING STONE
	TRAFFIC SIGNALS/PIT		TEST HOLE		GRAVEL
	LAND DRAINAGE SEWER		PROPERTY LINE		RAMP CURB
	SANITARY/COMBINED SEWER		SURVEY BAR		PLANING/REMOVAL
	SSP/DCP		FENCE		
	WATERMAIN		BOC/EOPAVT		
	SUBDRAIN		ELEVATION		
	DITCH		TRAFFIC SIGN		
	EXISTING		LEGEND - PLAN		NEW

LOCATION APPROVED UNDERGROUND STRUCTURES

SUPR. U/G STRUCTURES DATE COMMITTEE

NOTE:
LOCATION OF UNDERGROUND STRUCTURES AS SHOWN ARE BASED ON THE BEST INFORMATION AVAILABLE. BUT NO GUARANTEE IS GIVEN THAT ALL EXISTING UTILITIES ARE SHOWN OR THAT THE GIVEN LOCATIONS ARE EXACT. CONFIRMATION OF EXISTENCE AND EXACT LOCATION OF ALL SERVICES MUST BE OBTAINED FROM THE INDIVIDUAL UTILITIES BEFORE PROCEEDING WITH CONSTRUCTION.

BM 00-000 ELEV 200.000m			
NO.	ISSUED FOR CONSTRUCTION	10/04/21	LJV
NO.	REVISIONS	YYMMDD	BY

AECOM

This drawing has been prepared for the use of AECOM's client and may not be used, reproduced or relied upon by third parties, except as agreed by AECOM and its client, as required by law or for use by governmental reviewing agencies. AECOM accepts no responsibility, and denies any liability whatsoever, to any party that modifies this drawing without AECOM's express written consent. Do not scale this document. All measurements must be obtained from stated dimensions.

DESIGNED BY	LJV	CHECKED BY	DKH/
DRAWN BY	LJV/DID/KLC	APPROVED BY	RPB
HOR. SCALE	1:500	RELEASED FOR CONSTRUCTION	
VERT. SCALE	NA	DATE	April 19, 2010

PROFESSIONAL'S SEAL
L. JOY VIBERG
member no. 125
10/4/21
AECOM

THE CITY OF WINNIPEG
PUBLIC WORKS DEPARTMENT
ENGINEERING DIVISION

Winnipeg

INKSTER BOULEVARD WIDENING PROJECT
BROOKSIDE BOULEVARD TO KEEWATIN STREET
LANDSCAPING & DETAILS KING EDWARD STREET
N/INKSTER BOULEVARD

CITY DRAWING NUMBER	P-3301-86
SHEET	54 OF 82
DRAWING No.	1-54
REV	0