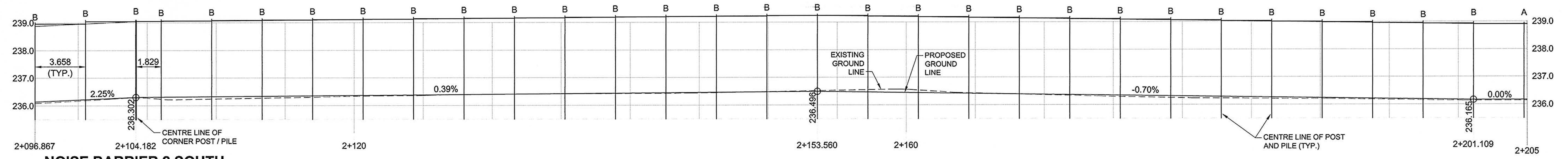


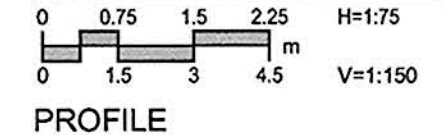
A1 SIZE 23.4" x 33.1" (594mm x 841mm)

PLOT: 10/04/19 1:42:04 PM

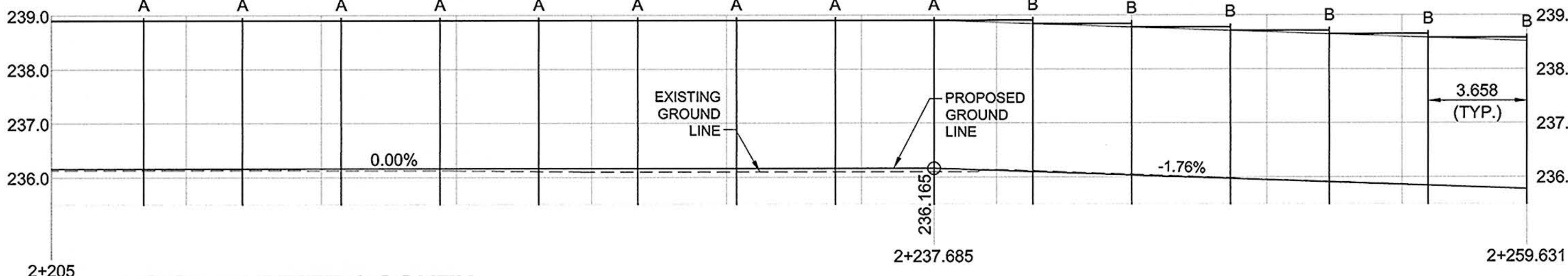
AECOM FILE NAME: 0265-411-00\_04-L-1024\_RX.dwg Saved By: vibergj



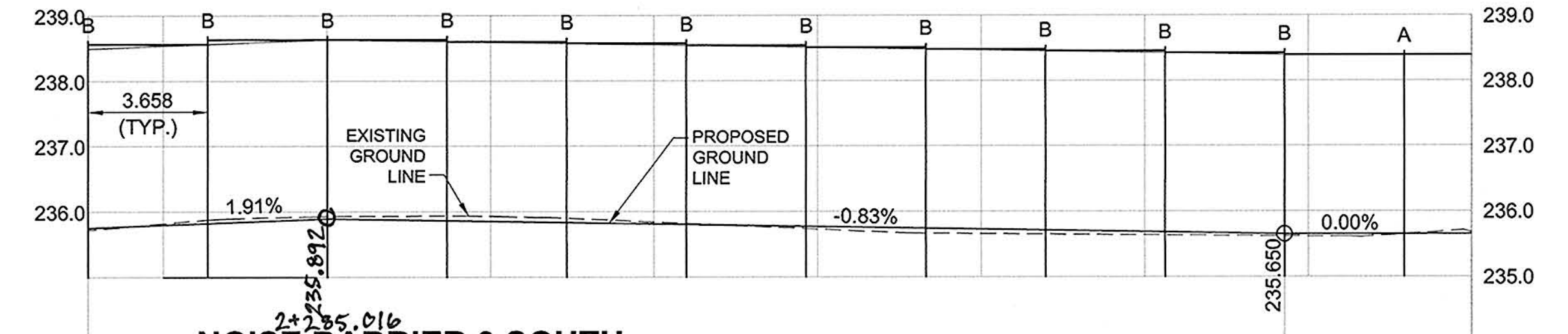
NOISE BARRIER 2 SOUTH



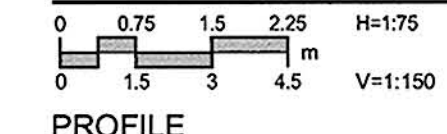
PROFILE



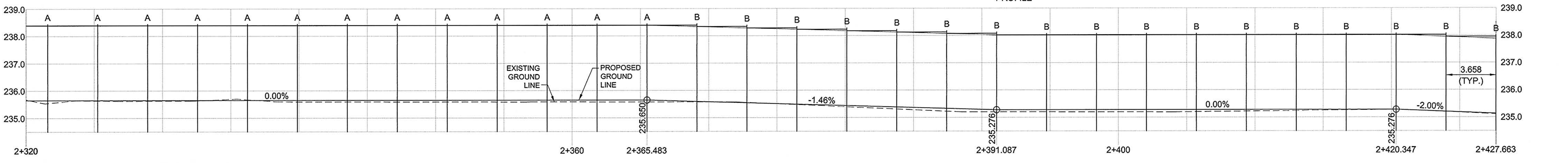
NOISE BARRIER 2 SOUTH



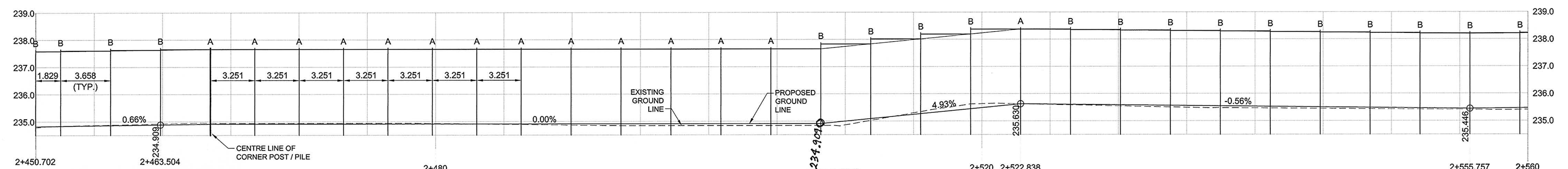
NOISE BARRIER 3 SOUTH



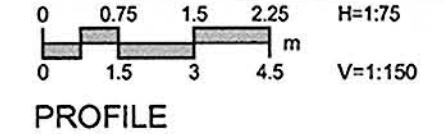
PROFILE



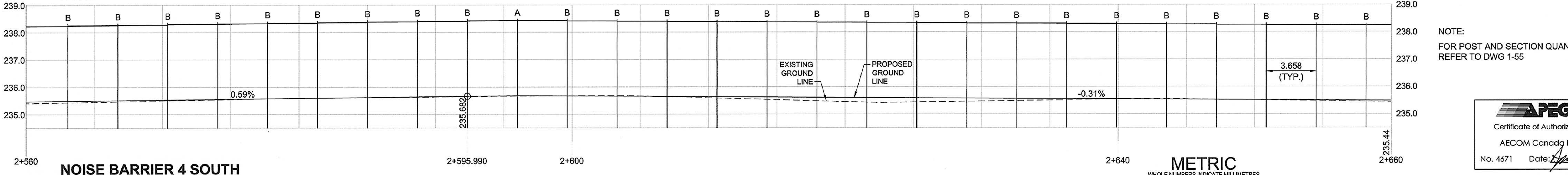
NOISE BARRIER 3 SOUTH



NOISE BARRIER 4 SOUTH



PROFILE



NOISE BARRIER 4 SOUTH

NOTE: FOR POST AND SECTION QUANTITIES REFER TO DWG 1-55



METRIC WHOLE NUMBERS INDICATE MILLIMETRES DECIMAL NUMBERS INDICATE METRES

BID OPPORTUNITY NO. 232-2010


---	GAS	○	MANHOLE	●	CONCRETE PAVEMENT	▨	LOCATION APPROVED
---	MTS	□	CATCH BASIN / CATCH PIT	■	ASPHALT PAVEMENT	▩	UNDERGROUND STRUCTURES
---	HYDRO	△	CURB INLET WITH BOX	▲	CONC. SIDEWALK/MEDIAN	▧	
---	CATV/FO	◇	TREE	■	PAVING STONE	▤	
---	TRAFFIC SIGNALS/PIT	⬇	TEST HOLE	⬆	GRAVEL	▥	
---	LAND DRAINAGE SEWER	⬇	PROPERTY LINE	---	RAMP CURB	▦	
---	SANITARY/COMBINED SEWER	⬇	SURVEY BAR	---	PLANING/REMOVAL	▧	
---	SSP/DCP	---	FENCE	---			
---	WATERMAIN	---	BOC/EOPAVT	---			
---	SUBDRAIN	---	ELEVATION	---			
---	DITCH	---	TRAFFIC SIGN	---			
---	EXISTING	---	LEGEND - PLAN	---			
---	NEW	---	LEGEND - PLAN	---			

---	CONCRETE PAVEMENT	▨	NEW
---	ASPHALT PAVEMENT	▩	NEW
---	CONC. SIDEWALK/MEDIAN	▧	NEW
---	PAVING STONE	▤	NEW
---	GRAVEL	▥	NEW
---	RAMP CURB	▦	NEW
---	PLANING/REMOVAL	▧	NEW

NOTE: LOCATION OF UNDERGROUND STRUCTURES AS SHOWN ARE BASED ON THE BEST INFORMATION AVAILABLE. BUT NO GUARANTEE IS GIVEN THAT ALL EXISTING UTILITIES ARE SHOWN OR THAT THE GIVEN LOCATIONS ARE EXACT. CONFIRMATION OF EXISTENCE AND EXACT LOCATION OF ALL SERVICES MUST BE OBTAINED FROM THE INDIVIDUAL UTILITIES BEFORE PROCEEDING WITH CONSTRUCTION.

BM	00-000				
ELEV	200.000m				
NO.	REVISIONS	YYMMDD	BY		
0	ISSUED FOR CONSTRUCTION	10/04/21	LJV		

DESIGNED BY	WJ	CHECKED BY	DKH/
DRAWN BY	LJV	APPROVED BY	RPB
HOR. SCALE	1:500	RELEASED FOR CONSTRUCTION	
VERT. SCALE	NA	DATE	April 19, 2010



**THE CITY OF WINNIPEG**  
PUBLIC WORKS DEPARTMENT  
ENGINEERING DIVISION

**INKSTER BOULEVARD WIDENING PROJECT**  
BROOKSIDE BOULEVARD TO KEEWATIN STREET  
NOISE BARRIER 2, 3 & 4 SOUTH (TO STA. 2+660)  
PROFILES

CITY DRAWING NUMBER P-3301-88  
SHEET 56 OF 82  
DRAWING No. 1-56  
REV 0