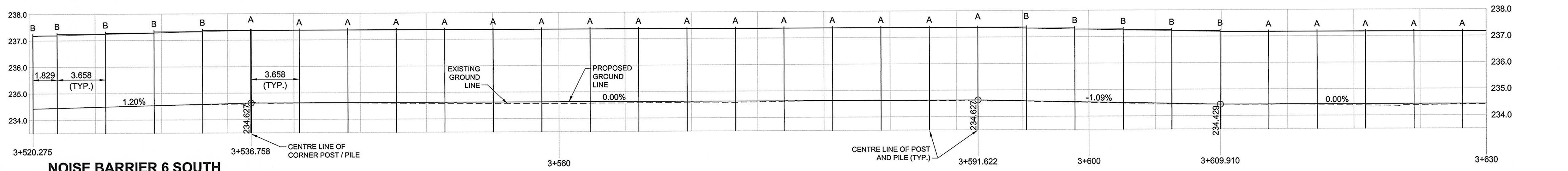
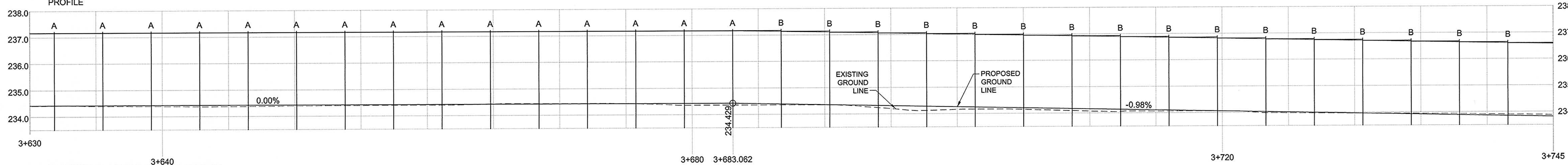
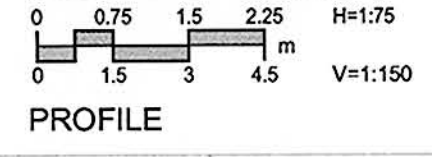


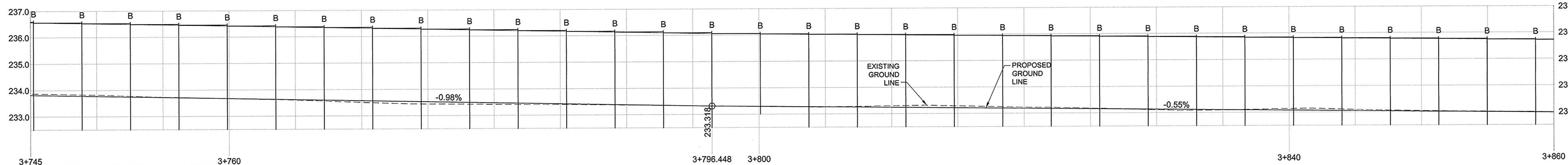
A1 SIZE 23.4" x 33.1" (594mm x 841mm) PLOT: 10/04/19 3:51:55 PM AECOM FILE NAME: 0265-411-00\_04-L-1026\_RX.dwg Saved By: vibergj



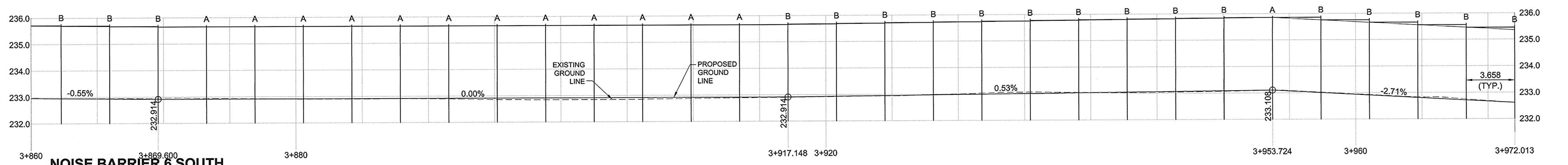
**NOISE BARRIER 6 SOUTH**



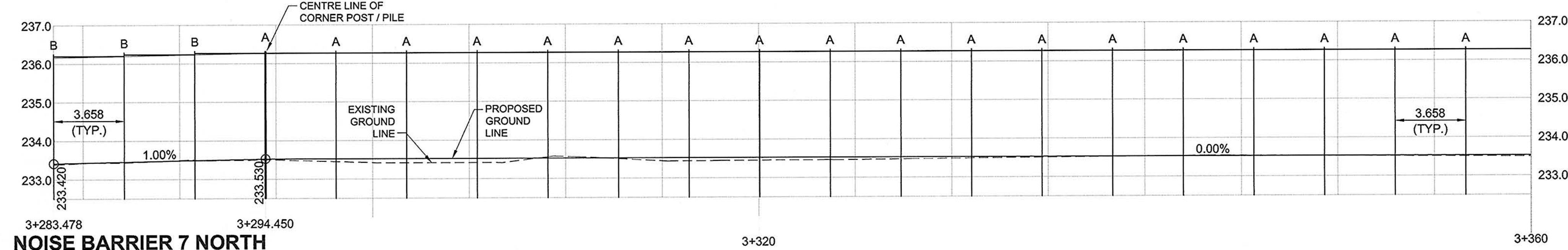
**NOISE BARRIER 6 SOUTH**



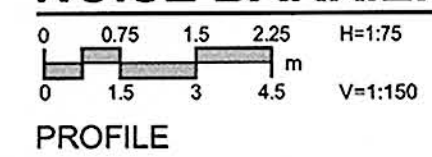
**NOISE BARRIER 6 SOUTH**



**NOISE BARRIER 6 SOUTH**



**NOISE BARRIER 7 NORTH**



NOTE: FOR POST AND SECTION QUANTITIES REFER TO DWG 1-55

|  |                         |  |                         |
|--|-------------------------|--|-------------------------|
|  | GAS                     |  | MANHOLE                 |
|  | MTS                     |  | CATCH BASIN / CATCH PIT |
|  | HYDRO                   |  | CURB INLET WITH BOX     |
|  | CAT/FO                  |  | TREE                    |
|  | TRAFFIC SIGNALS/PIT     |  | TEST HOLE               |
|  | LAND DRAINAGE SEWER     |  | PROPERTY LINE           |
|  | SANITARY/COMBINED SEWER |  | SURVEY BAR              |
|  | SSP/DCP                 |  | FENCE                   |
|  | WATERMAIN               |  | BOC/EOPAVT              |
|  | SUBDRAIN                |  | ELEVATION (33.100)      |
|  | DITCH                   |  | TRAFFIC SIGN            |
|  | EXISTING LEGEND - PLAN  |  | NEW LEGEND - PLAN       |

**LOCATION APPROVED UNDERGROUND STRUCTURES**

SUPR. U/G STRUCTURES COMMITTEE DATE

NOTE: LOCATION OF UNDERGROUND STRUCTURES AS SHOWN ARE BASED ON THE BEST INFORMATION AVAILABLE. BUT NO GUARANTEE IS GIVEN THAT ALL EXISTING UTILITIES ARE SHOWN OR THAT THE GIVEN LOCATIONS ARE EXACT. CONFIRMATION OF EXISTENCE AND EXACT LOCATION OF ALL SERVICES MUST BE OBTAINED FROM THE INDIVIDUAL UTILITIES BEFORE PROCEEDING WITH CONSTRUCTION.

|           |                                      |
|-----------|--------------------------------------|
| BM 00-000 | ELEV 200.000m                        |
| NO.       | REVISIONS                            |
| 0         | ISSUED FOR CONSTRUCTION 10/04/21 LJV |
|           | YYMMDD BY                            |

|             |          |                           |                |
|-------------|----------|---------------------------|----------------|
| DESIGNED BY | WJ       | CHECKED BY                | DKH/           |
| DRAWN BY    | LJV      | APPROVED BY               | RPB            |
| HOR. SCALE  | 1:500    | RELEASED FOR CONSTRUCTION |                |
| VERT. SCALE | NA       | DATE                      | April 19, 2021 |
| DATE        | 10/04/21 |                           |                |

PROFESSIONAL'S SEAL

PROVINCE OF MANITOBA REGISTERED PROFESSIONAL ENGINEER

R. P. BRUCE

CONSULTANT DRAWING NO. 0265-411-00\_04-L-1026\_RX.dwg

**THE CITY OF WINNIPEG**  
PUBLIC WORKS DEPARTMENT  
ENGINEERING DIVISION

**INKSTER BOULEVARD WIDENING PROJECT**  
BROOKSIDE BOULEVARD TO KEOWATIN STREET

NOISE BARRIER 6 SOUTH & 7 NORTH (TO STA. 3+360) PROFILES

CITY DRAWING NUMBER P-3301-90  
SHEET 58 OF 82  
DRAWING No. 1-58 REV 0

BID OPPORTUNITY NO. 232-2010

**AECOM**  
Certificate of Authorization  
AECOM Canada Ltd.  
No. 4671 Date: April 19, 2021

METRIC  
WHOLE NUMBERS INDICATE MILLIMETRES  
DECIMALIZED NUMBERS INDICATE METRES