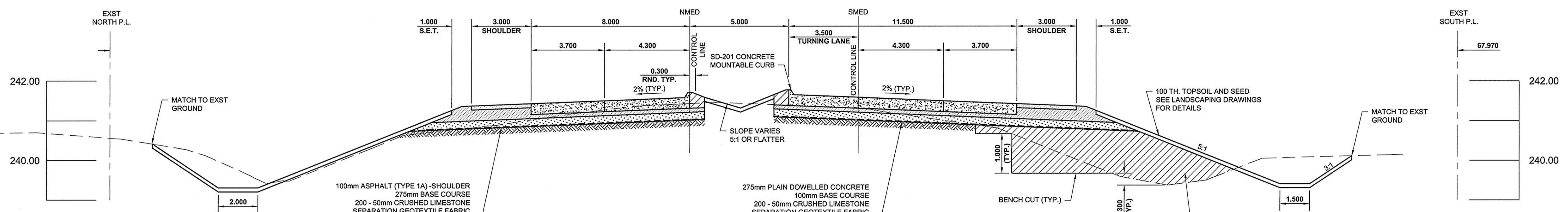
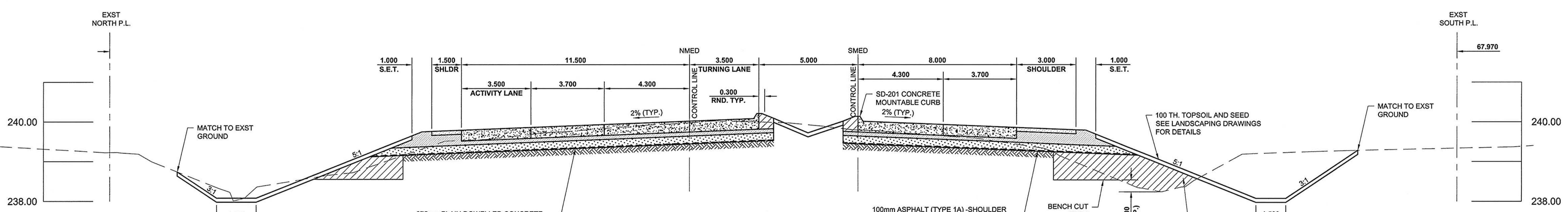


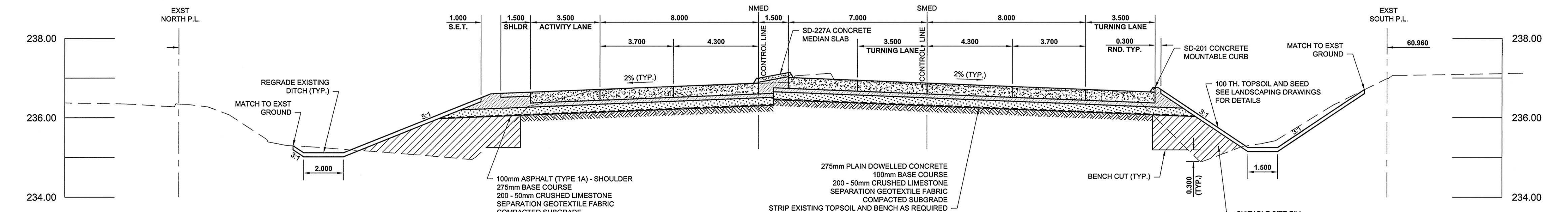
A1 SIZE 23.4" x 33.1" (594mm x 841mm) PLOT: 10/04/16 4:18:50 PM AECOM FILE NAME: 0265-411-00_04-CT3038_RX.dwg Saved By: cbszpodd



CROSS SECTION M-2-5
 CONCRETE PAVEMENT STRUCTURE
 STA 0+900.000



CROSS SECTION N-2-6
 CONCRETE PAVEMENT STRUCTURE
 STA 1+080.000



CROSS SECTION O-2-6
 CONCRETE PAVEMENT STRUCTURE
 STA 1+470.000

METRIC
 WHOLE NUMBERS INDICATE MILLIMETRES
 DECIMALIZED NUMBERS INDICATE METRES

AECOM
 Certificate of Authorization
 AECOM Canada Ltd.
 No. 4671 Date: April 19, 2016

BID OPPORTUNITY NO. 232-2010

LOCATION APPROVED UNDERGROUND STRUCTURES		BM - ELEV -
SUPR. U/G STRUCTURES COMMITTEE	DATE	
NOTE: LOCATION OF UNDERGROUND STRUCTURES AS SHOWN ARE BASED ON THE BEST INFORMATION AVAILABLE. BUT NO GUARANTEE IS GIVEN THAT ALL EXISTING UTILITIES ARE SHOWN OR THAT THE GIVEN LOCATIONS ARE EXACT. CONFIRMATION OF EXISTENCE AND EXACT LOCATION OF ALL SERVICES MUST BE OBTAINED FROM THE INDIVIDUAL UTILITIES BEFORE PROCEEDING WITH CONSTRUCTION.		
NO.	ISSUED FOR CONSTRUCTION	DATE
0	10/04/21	DID
NO.	REVISIONS	DATE
	YYMMDD	BY

AECOM		PROFESSIONAL'S SEAL	
DESIGNED BY	R.P.B.	CHECKED BY	W.R.J.
DRAWN BY	K.L.C.	APPROVED BY	T.G.S.
HOR. SCALE	AS SHOWN	RELEASED FOR CONSTRUCTION	
VERT. SCALE	AS SHOWN	DATE	April 19, 2016

THE CITY OF WINNIPEG
 PUBLIC WORKS DEPARTMENT
 ENGINEERING DIVISION

INKSTER BOULEVARD WIDENING PROJECT
 430m WEST OF OAK POINT HIGHWAY TO BROOKSIDE BOULEVARD
 CROSS SECTIONS M, N & O

CITY DRAWING NUMBER	P-3301-106
SHEET	74 OF 82
DRAWING No.	2-15
REV	0