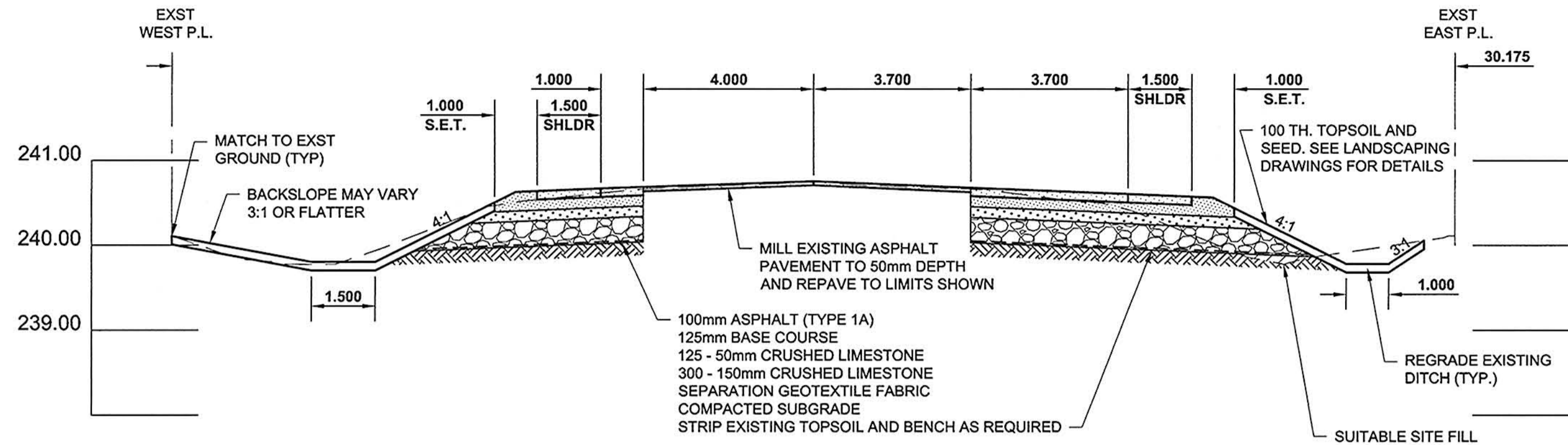


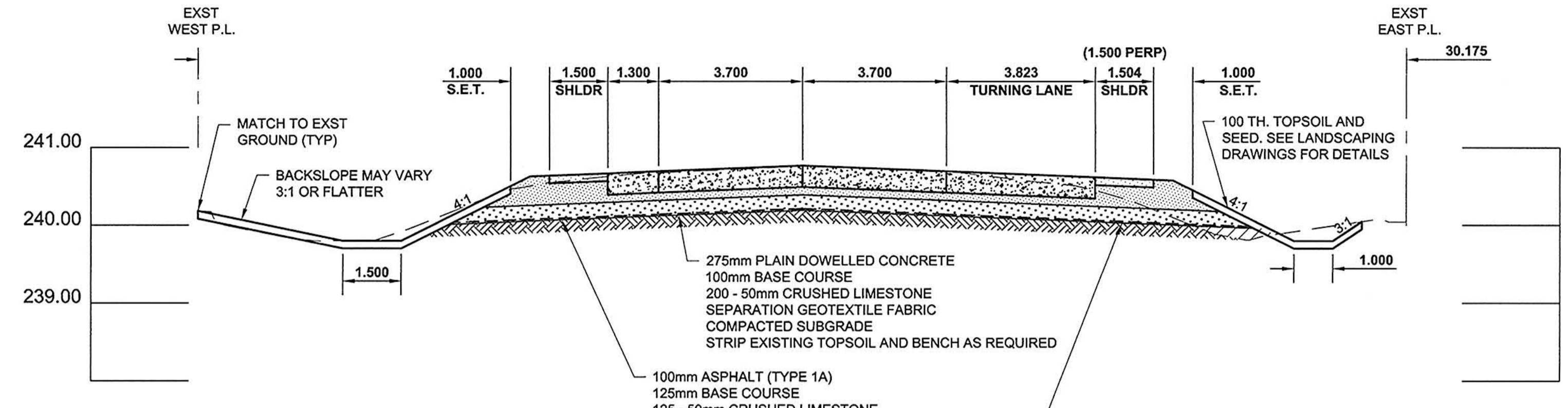
A1 SIZE 23.4" x 33.1" (594mm x 841mm)

PLOT: 10/04/16 4:18:38 PM

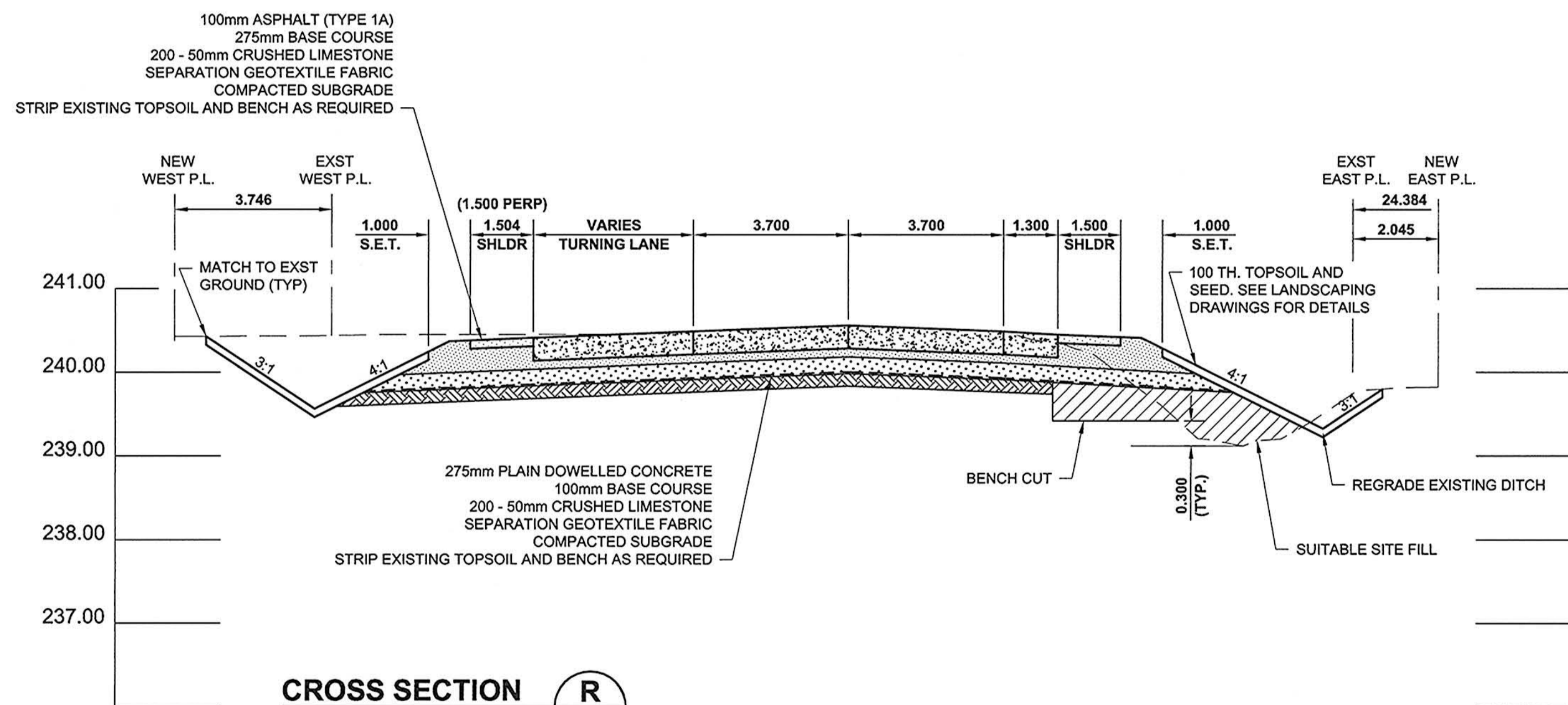
AECOM FILE NAME: 0265-411-00_04-CT3039_RX.dwg Saved By: dsszpodd



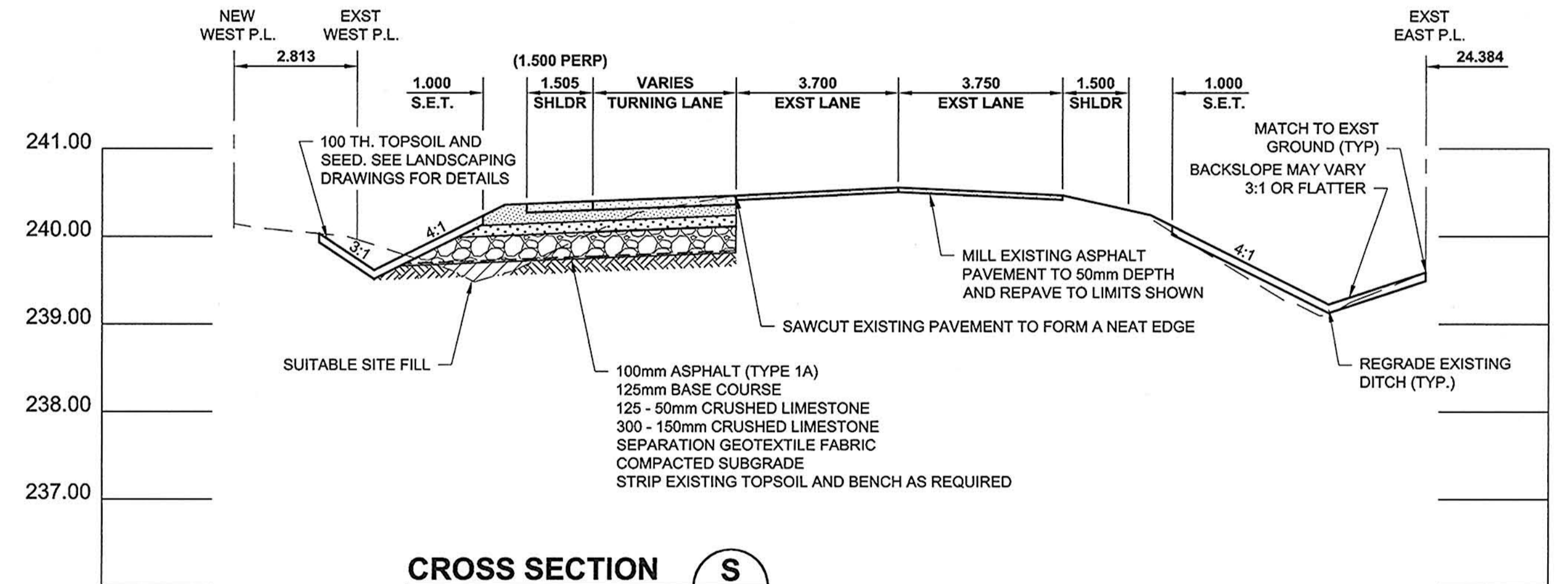
CROSS SECTION P
2-6
H=1:100
V=1:50
ASPHALT PAVEMENT STRUCTURE
OAK POINT HIGHWAY



CROSS SECTION Q
2-6
H=1:100
V=1:50
CONCRETE PAVEMENT STRUCTURE
OAK POINT HIGHWAY



CROSS SECTION R
2-6
H=1:100
V=1:50
CONCRETE PAVEMENT STRUCTURE
ROY ROCHE DRIVE



CROSS SECTION S
2-13
H=1:100
V=1:50
ASPHALT PAVEMENT STRUCTURE
ROY ROCHE DRIVE

AECOM
Certificate of Authorization
AECOM Canada Ltd.
No. 4671 Date: April 19, 2010

BID OPPORTUNITY NO. 232-2010

METRIC
WHOLE NUMBERS INDICATE MILLIMETRES
DECIMALIZED NUMBERS INDICATE METRES

LOCATION APPROVED UNDERGROUND STRUCTURES		BM - ELEV -
SUPR. UG STRUCTURES COMMITTEE	DATE	
NOTE: LOCATION OF UNDERGROUND STRUCTURES AS SHOWN ARE BASED ON THE BEST INFORMATION AVAILABLE. BUT NO GUARANTEE IS GIVEN THAT ALL EXISTING UTILITIES ARE SHOWN OR THAT THE GIVEN LOCATIONS ARE EXACT. CONFIRMATION OF EXISTENCE AND EXACT LOCATION OF ALL SERVICES MUST BE OBTAINED FROM THE INDIVIDUAL UTILITIES BEFORE PROCEEDING WITH CONSTRUCTION.		
NO.	ISSUED FOR CONSTRUCTION	10/04/21 DID
NO.	REVISIONS	YYMMDD BY

AECOM		PROFESSIONAL'S SEAL	
DESIGNED BY	R.P.B.	CHECKED BY	WRJ
DRAWN BY	KLC	APPROVED BY	TGS
HOR. SCALE	AS SHOWN	RELEASED FOR CONSTRUCTION	
VERT. SCALE	AS SHOWN	DATE	April 19, 2010
DATE	10/04/21	CONSULTANT DRAWING NO.	0265-411-00_04-CT3039_RX.dwg

PROFESSIONAL'S SEAL
PROVINCE OF MANITOBA
REGISTERED PROFESSIONAL ENGINEER
R. P. BRUCE
April 19, 2010

THE CITY OF WINNIPEG
PUBLIC WORKS DEPARTMENT
ENGINEERING DIVISION

INKSTER BOULEVARD WIDENING PROJECT
430m WEST OF OAK POINT HIGHWAY TO BROOKSIDE BOULEVARD
CROSS SECTIONS P, Q, R & S

CITY DRAWING NUMBER P-3301-107
SHEET 75 OF 82
DRAWING No. 2-16 REV 0