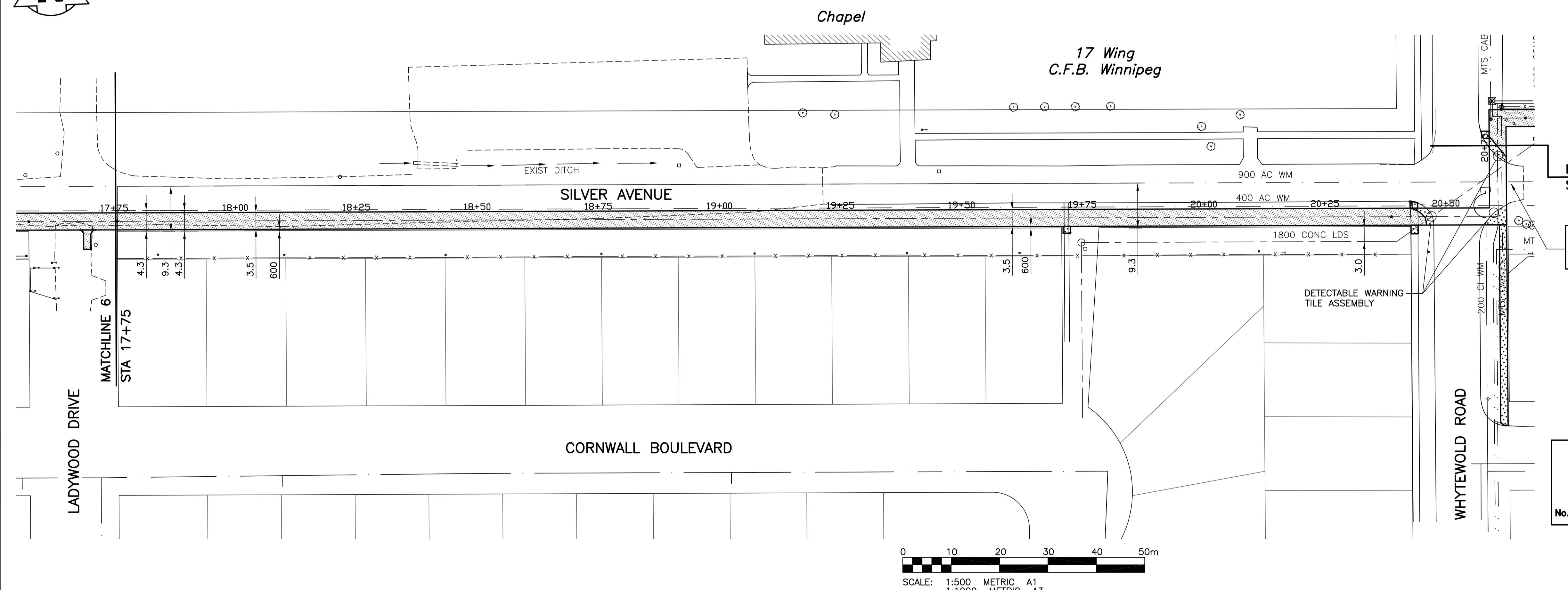



CAUTION:
900mm FEEDERMAIN CROSSING. SEE SPECIFICATIONS FOR CONSTRUCTION PROCEDURES AND RESTRICTIONS.



MATCHLINE 7
STA 20+75

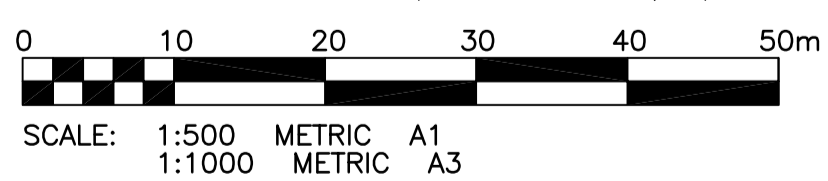
CAUTION:
FEEDERMAIN CROSSING - NO VIBRATORY COMPACTION

PROPERTY LIMITS DELINEATION
DELINEATION OF PROPERTY LIMITS AS SHOWN ON THIS DWG DOES NOT REPRESENT A "LEGAL SURVEY". KGS GROUP MAKES NO REPRESENTATION OR WARRANTY AS TO THE ACCURACY OF PROPERTY LIMITS DELINEATED ON THIS DWG, NOR ON THE DIMENSIONAL ACCURACY OF DWG FEATURES RELATIVE TO THOSE PROPERTY LIMITS.

APEGM
Certificate of Authorization
KGS Group
No. 245 Date: 10/05/03

NOTE:
CONTRACTOR TO PROVIDE CITY OF WINNIPEG 48 HOURS NOTICE PRIOR TO CROSSING OR WORKING IN VICINITY OF 900mm FEEDERMAIN

METRIC
WHOLE NUMBERS INDICATE MILLIMETRES
DECIMALIZED NUMBERS INDICATE METRES



150 WM	WATERMAIN	150 WM	HYDRO	150 WM	WATERMAIN	150 WM
Hydrant	HYDRANT	Hydrant	M.T.S.	Hydrant	HYDRANT	Hydrant
Valve	VALVE	Valve	CONCRETE	Valve	CONCRETE	Valve
300 LDS	LAND DRAINAGE SEWER	300 LDS	ASPHALT	300 LDS	LAND DRAINAGE SEWER	300 LDS
250 WWS	WASTE WATER SEWER	250 WWS	SIDWALK	250 WWS	WASTE WATER SEWER	250 WWS
Manhole	MANHOLE	Manhole	KGS TEST HOLE	Manhole	NORTH/WEST GUTTER	Manhole
Catch Basin	CATCH BASIN	Catch Basin	PROPERTY LINE	Catch Basin	SOUTH/EAST GUTTER	Catch Basin
Curb Inlet	CURB INLET	Curb Inlet	SURVEY BAR	Curb Inlet	N/W, S/E R'S	Curb Inlet
Junctions	JUNCTIONS	Junctions	DITCH	Junctions	N/W, S/E TOP/CURB	Junctions
Culvert	CULVERT	Culvert	ELEVATION	Culvert	NORTH/WEST DITCH	Culvert
Gas	GAS	Gas		Gas	SOUTH/EAST DITCH	Gas
EXISTING	LEGEND-PLAN	PROPOSED	EXISTING	LEGEND-PLAN	PROPOSED	EXISTING

LOCATION APPROVED UNDERGROUND STRUCTURES
SUPV. U/G STRUCTURES COMMITTEE DATE
NOTE:
LOCATION OF UNDERGROUND STRUCTURES AS SHOWN ARE BASED ON THE BEST INFORMATION AVAILABLE BUT NO GUARANTEE IS GIVEN THAT ALL EXISTING UTILITIES ARE SHOWN OR THAT THE GIVEN LOCATIONS ARE EXACT. CONFIRMATION OF EXISTENCE AND EXACT LOCATION OF ALL SERVICES MUST BE OBTAINED FROM THE INDIVIDUAL UTILITIES BEFORE PROCEEDING WITH CONSTRUCTION.

B.M. 39-053 83R606 - S.W. Cor. Silver Ave. & Whytewold Rd., Tblt. on top of 0.05m dia. x 2.4m iron pipe, 23.2m S. of N.L. of Silver Ave. (chain link fence) produced from the E. & 4.2m E. of W.L. of Whytewold Rd. produced from the S.
ELEV. 236.514m

KGS GROUP CONSULTING ENGINEERS
DESIGNED BY: CR
DRAWN BY: DMW
HOR. SCALE: 1:500
VERTICAL: 1:50
ISSUED FOR TENDER: 10/05/03
DATE: 09/12/16

ENGINEER'S SEAL
PROVINCE OF MANITOBA
M.C. ROWBOTHAM
Member 22679
CONSULTANT DRAWING NO.
09-0107-21_C07

THE CITY OF WINNIPEG PUBLIC WORKS DEPARTMENT
PROJECT TITLE
2010 ACTIVE TRANSPORTATION / INFRASTRUCTURE STIMULUS PROGRAM
SILVER AVE. - MORAY ST. TO AIR FORCE WAY STA. 17+75 TO STA. 20+75
SHEET OF 07 35
COMPUTER FILE NAME 09-0107-21
CITY DRAWING NUMBER 07

F:\Projects\2009\09-0107-21\DWG\Winn\AT\DWG\MUP-PL01.dwg - Tab: 07 Plotted By: Gloewen 04/30/2010 [Fri 8:53 am] COWLEND