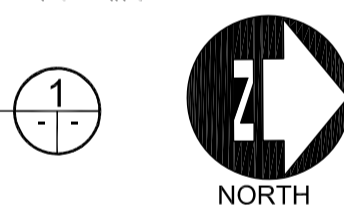
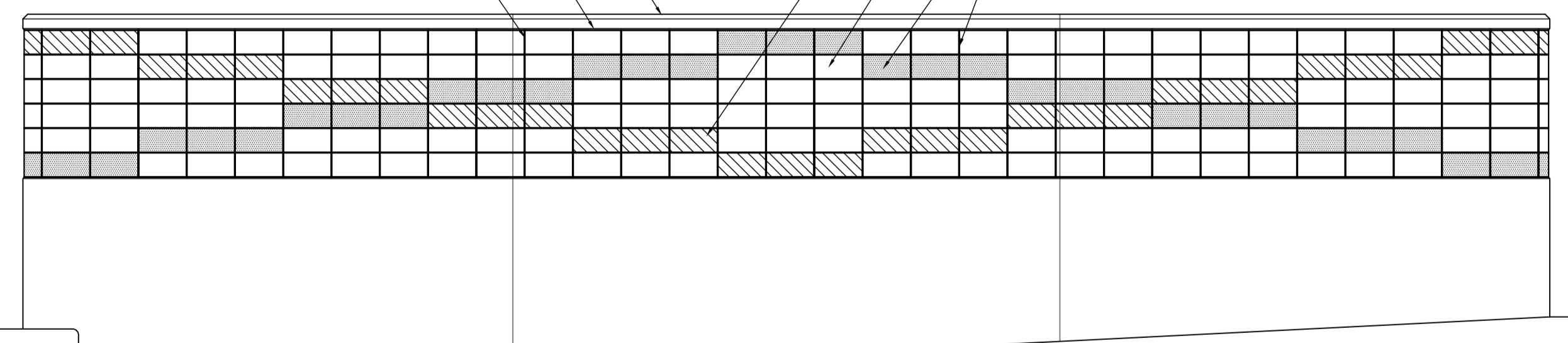


**WEST SIDE LANDSCAPE GRADING**



- BLU FORTE
- ROSSO SELENIO (GLAZED)
- BIANCO ASSOLUTO

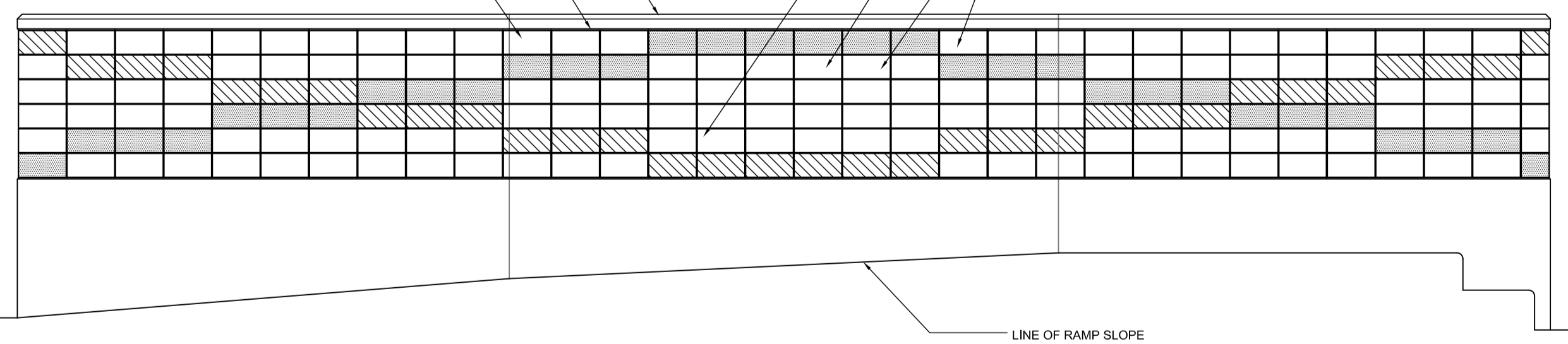
TOP OF CONCRETE RETAINING WALL WITH CHAMFERED TOP  
 LINE OF REVEAL IN CONCRETE FOR TILE INSERT  
 VERTICAL EXPANSION JOINTS AT CURVES. CUT TILES TO BE ON JOINTS AT MID POINTS OF CONCRETE WALL JOINTS. FULL TILES TO START FROM EXPANSION JOINTS AT CONCRETE WALL JOINTS



STREET SIDE ELEVATION (FROM MID POINTS OF ARCS)

LINE OF SIDEWALK SLOPE

TOP OF CONCRETE RETAINING WALL WITH CHAMFERED TOP  
 LINE OF REVEAL IN CONCRETE FOR TILE INSERT  
 VERTICAL EXPANSION JOINTS AT CURVES. CUT TILES TO BE ON JOINTS AT MID POINTS OF CONCRETE WALL JOINTS. FULL TILES TO START FROM EXPANSION JOINTS AT CONCRETE WALL JOINTS



RAMP SIDE ELEVATION (FROM MID POINTS OF ARCS)

LINE OF RAMP SLOPE

**TILE LAYOUT OF PLANTER - FLATTENED ELEVATION**

SCALE 1:75

2  
11315

**LEGEND**

- ENGINEERS PROPOSED GRADES (REFER TO CIVIL DRAWING)
- EXISTING GRADE
- PROPOSED GRADE
- TC TOP OF CURB
- BC BOTTOM OF CURB
- TW TOP OF WALL
- BW BOTTOM OF WALL
- TS TOP OF STAIRS
- BS BOTTOM OF STAIRS

LOCATION UNDERGROUND STRUCTURES	APPROVED STRUCTURES	B.M. ELEV.	BM ELEV.
ORIGINAL SIGNED BY X	X		
SUPV. U/G STRUCTURES COMMITTEE	DATE		

NOTE:  
 LOCATION OF UNDERGROUND STRUCTURES AS SHOWN ARE BASED ON THE BEST INFORMATION AVAILABLE. BUT NO GUARANTEE IS GIVEN THAT ALL EXISTING UTILITIES ARE SHOWN OR THAT THE GIVEN LOCATIONS ARE EXACT. CONFIRMATION OF EXISTENCE AND EXACT LOCATION OF ALL SERVICES MUST BE OBTAINED FROM THE INDIVIDUAL UTILITIES BEFORE PROCEEDING WITH CONSTRUCTION.

NO.	REVISIONS	DATE	BY
1	ISSUED FOR TENDER	10/05/14	JW

DESIGNED BY	SR/JW
DRAWN BY	JW/TM
CHECKED BY	JW/SR
APPROVED BY	-
HOR. SCALE	1:100
VERTICAL	
DATE	2010-05-07

DESIGNED BY SR/JW  
 DRAWN BY JW/TM  
 CHECKED BY JW/SR  
 APPROVED BY -  
 HOR. SCALE 1:100  
 VERTICAL  
 DATE 2010-05-07

LANDSCAPE ARCHITECT'S SEAL  
 ORIGINAL SIGNED BY JACKIE WILKIE  
 JACQUELINE L. WILKIE member no. 75  
 CONSULTANT PROJECT NO. 08-028

**THE CITY OF WINNIPEG**  
 TRANSIT DEPARTMENT

Winnipeg

SOUTHWEST RAPID TRANSIT CORRIDOR - STAGE 1  
 OSBORNE STATION AND ASSOCIATED WORKS

LANDSCAPE WORKS  
 WEST SIDE LANDSCAPE GRADING

CITY DRAWING NUMBER B237-10-115  
 SHEET 115 OF 121  
 CONSULTANT DRAWING NUMBER C5-L-5004-T