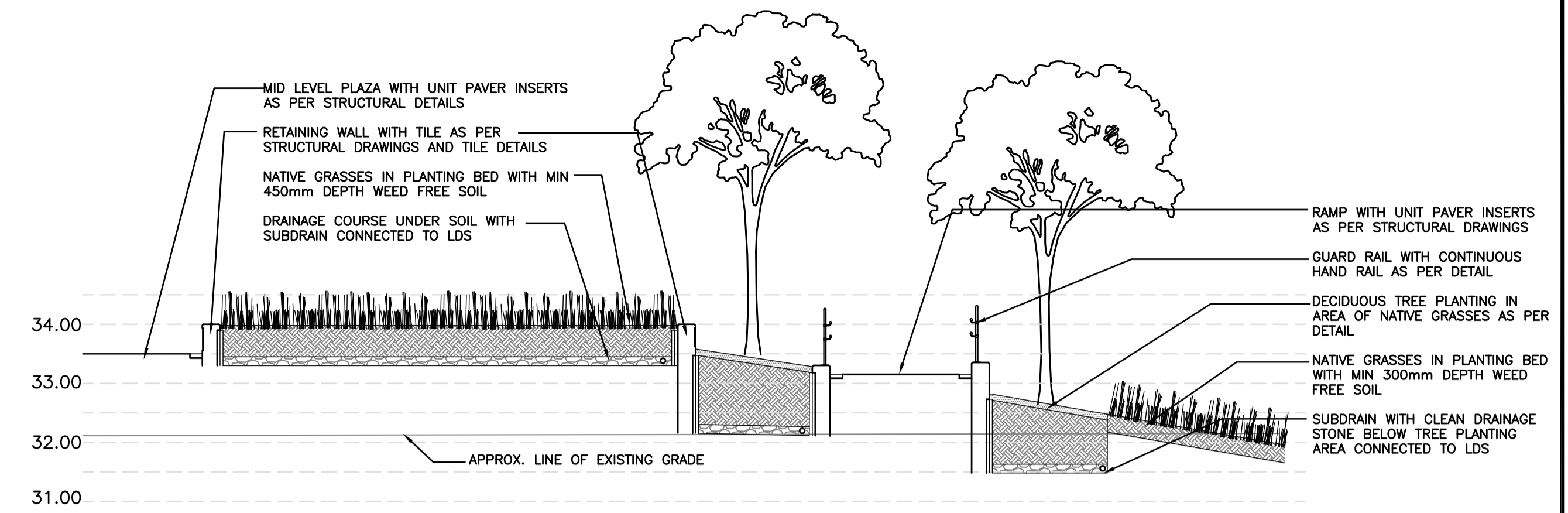


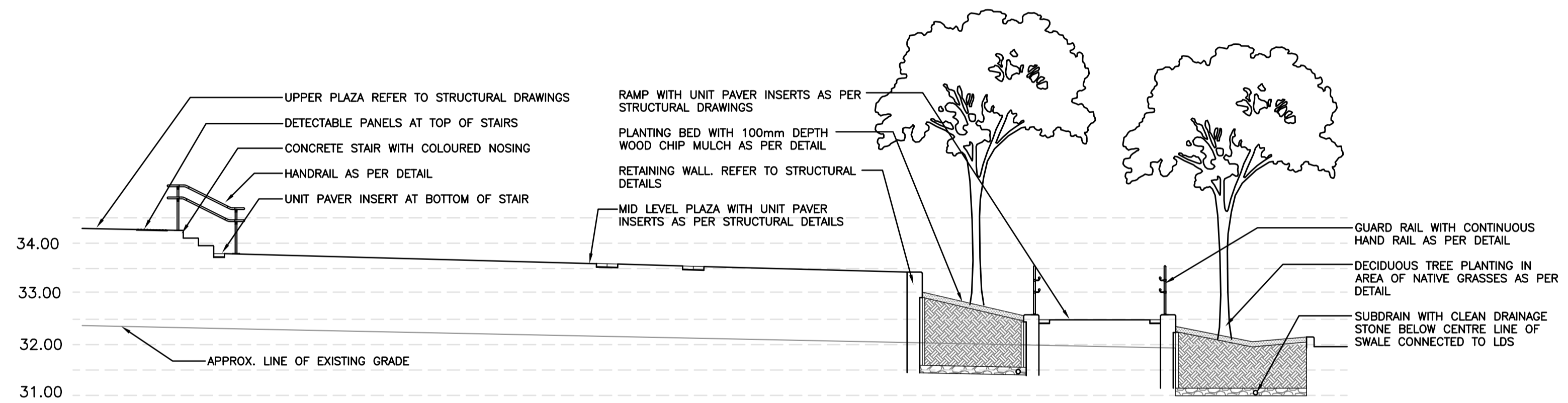
SECTION A - OSBORNE STREET TO UPPER PLAZA THROUGH PLANTING BED
SCALE 1:75

A
95|101



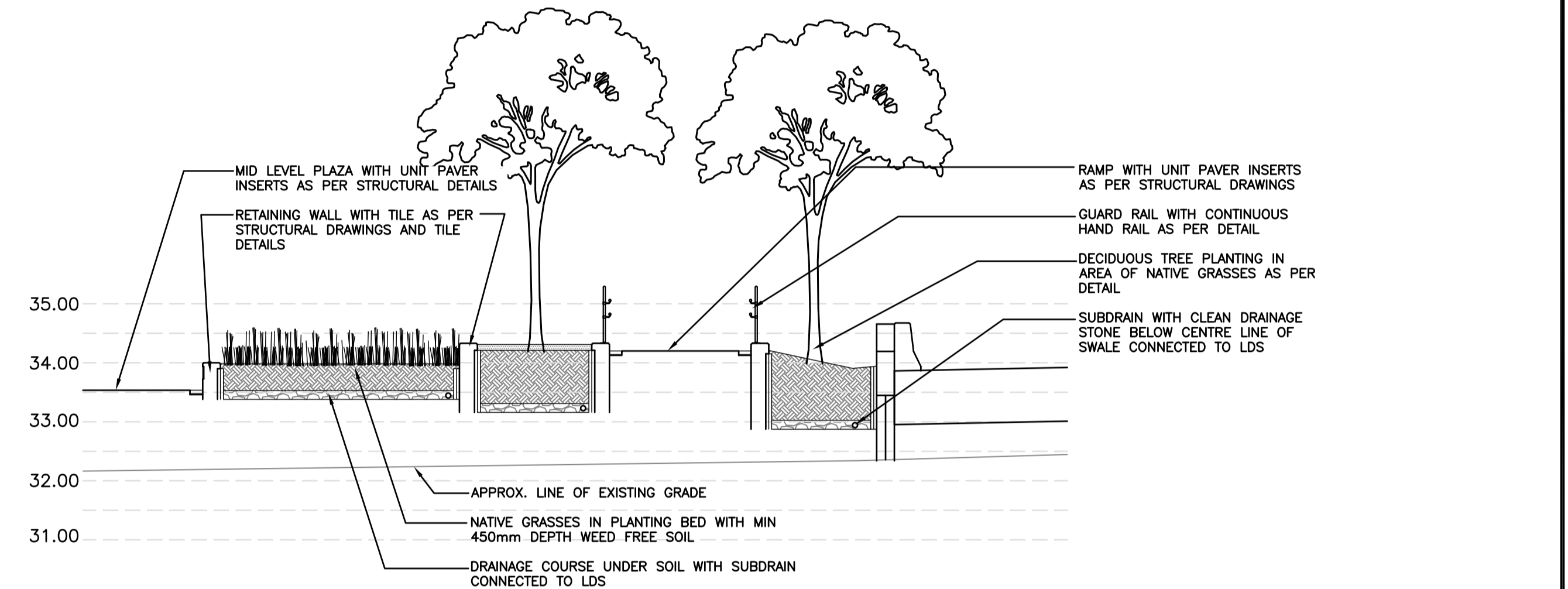
SECTION C - MID LEVEL PLAZA THROUGH PLANTER AND RAMP AT CURVE
SCALE 1:75

C
95|101



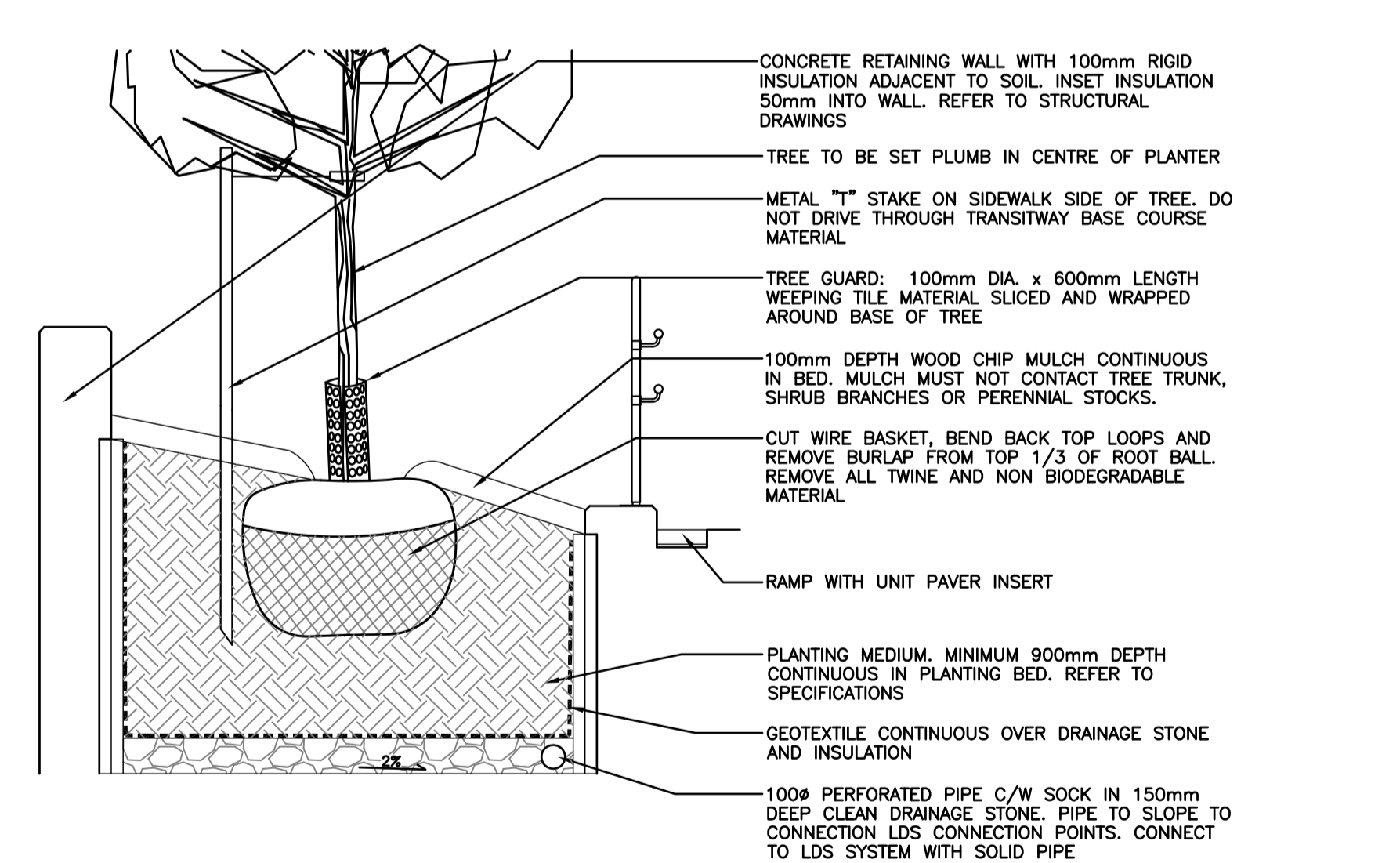
SECTION B - UPPER PLAZA THROUGH PLANTING BEDS AND RAMP TO PARKING LOT
SCALE 1:75

B
95|101



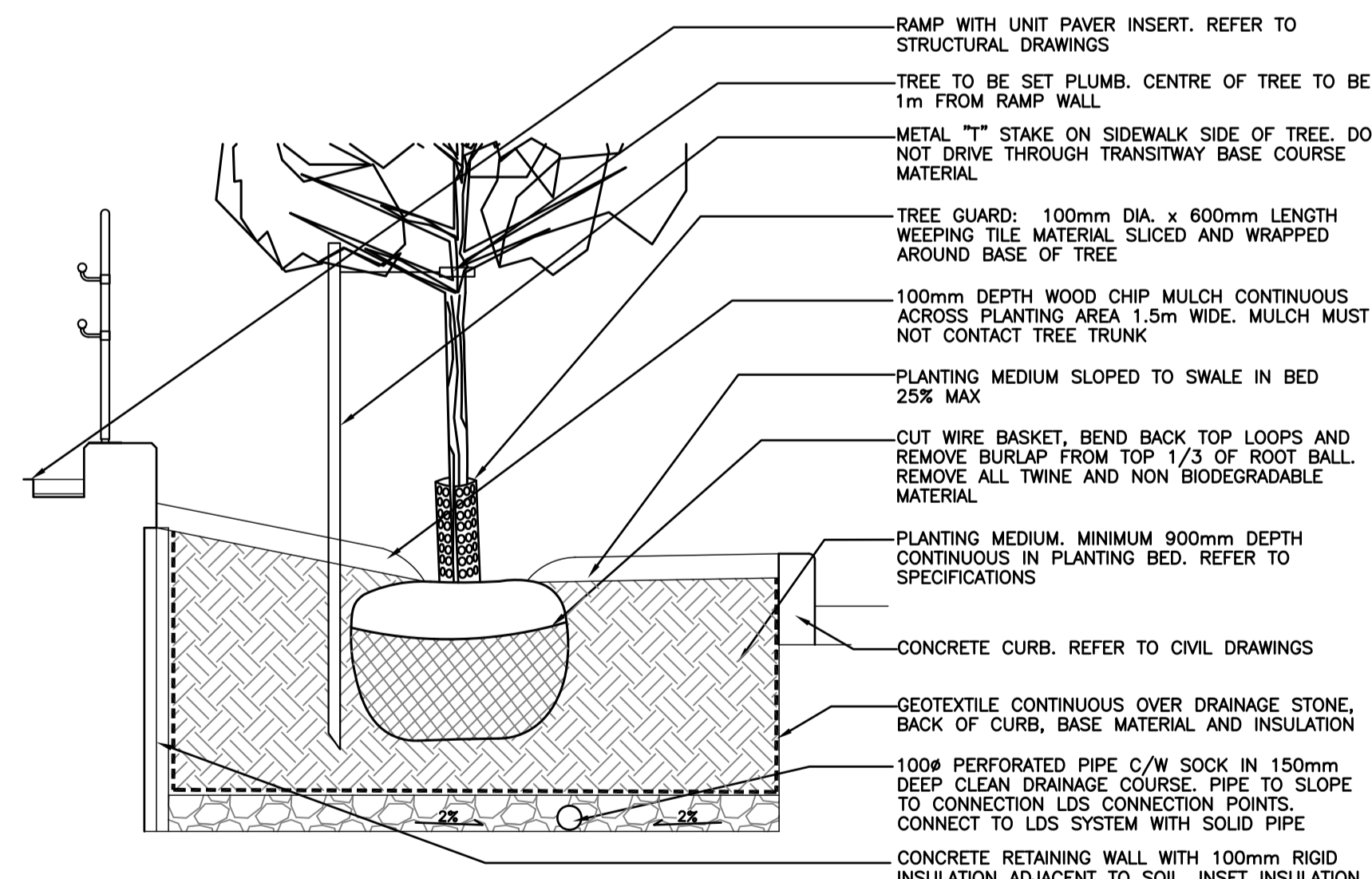
SECTION D - UPPER RAMP THROUGH PLANTER TO MID LEVEL PLAZA
SCALE 1:75

D
95|101



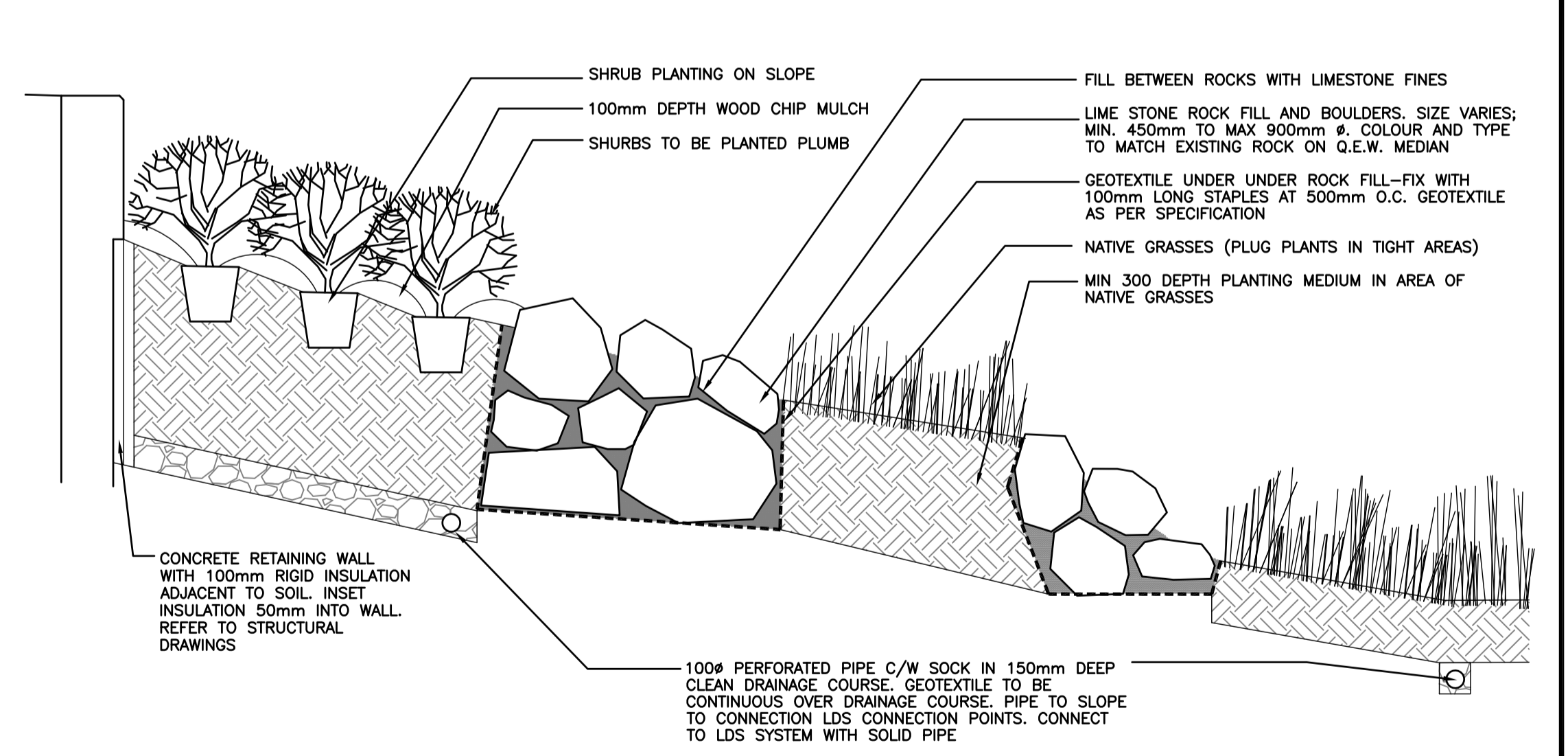
TREE PLANTING IN PLANTER BETWEEN MIDLEVEL PLAZA AND RAMP
N.T.S.

1
101|101



TREE PLANTING IN RAISED BED ON NORTH SIDE OF RAMP
N.T.S.

2
101|101



PLANTER DETAIL WITH LANDSCAPE ROCK
N.T.S.

3
101|101

X:\08-028 Southwestern BRT Corridor\dwg\2010\osborne station\wkg\DETAIL SHEET 2010-04-22.dwg

LOCATION UNDERGROUND STRUCTURES ORIGINAL SIGNED BY X SUPV. U/G STRUCTURES COMMITTEE DATE NOTE: LOCATION OF UNDERGROUND STRUCTURES AS SHOWN ARE BASED ON THE BEST INFORMATION AVAILABLE. BUT NO GUARANTEE IS GIVEN THAT ALL EXISTING UTILITIES ARE SHOWN OR THAT THE GIVEN LOCATIONS ARE EXACT. CONFIRMATION OF EXISTENCE AND EXACT LOCATION OF ALL SERVICES MUST BE OBTAINED FROM THE INDIVIDUAL UTILITIES BEFORE PROCEEDING WITH CONSTRUCTION.	APPROVED STRUCTURES X DATE	B.M. ELEV. BM ELEV. NO. REVISIONS DATE BY	DESIGNED BY SR/JW DRAWN BY JW/TM CHECKED BY JW/SR APPROVED BY HOR. SCALE AS NOTED VERTICAL DATE 2010-05-07	 RELEASED FOR CONSTRUCTION ORIGINAL SIGNED BY RANDY FINIGAS DATE: 2010/05/14	LANDSCAPE ARCHITECT'S SEAL ORIGINAL SIGNED BY JACKIE WILKIE JACQUELIN WILKIE member no. 75 CONSULTANT PROJECT NO. 08-028	 THE CITY OF WINNIPEG TRANSIT DEPARTMENT SOUTHWEST RAPID TRANSIT CORRIDOR - STAGE 1 OSBORNE STATION & ASSOCIATED WORKS CITY DRAWING NUMBER B237-10-117 SHEET 117 OF 121 CONSULTANT DRAWING NUMBER C5-L-5006-T SECTIONS
--	----------------------------------	---	--	---	--	---