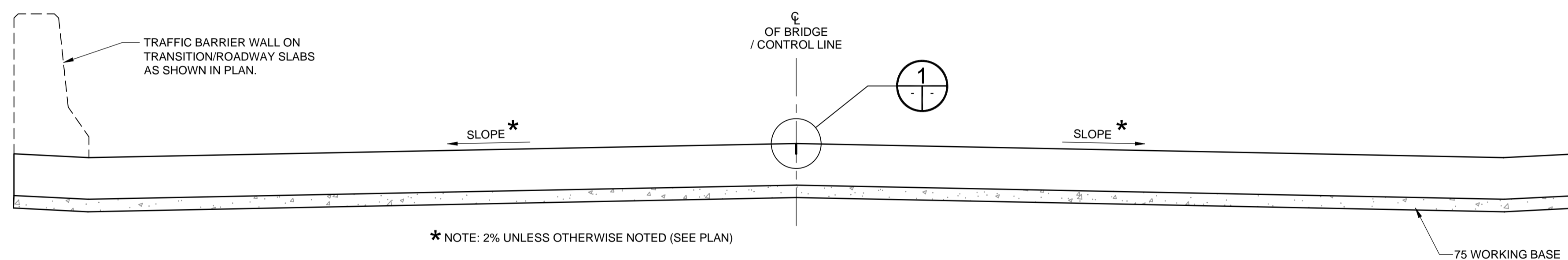


PLAN OF TRANSITION SLAB AT SU.1

SCALE 1:100

PLAN OF TRANSITION SLAB AT SU.4

SCALE 1:100



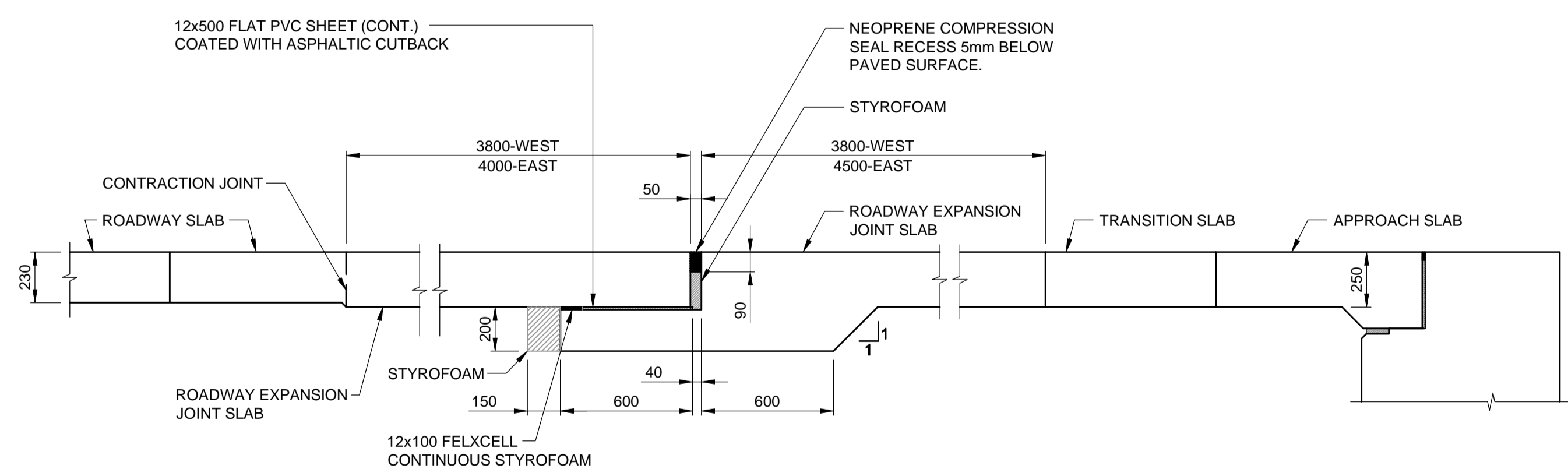
SECTION

SCALE 1:20 (TRANSITION SLAB / ROADWAY SLAB)



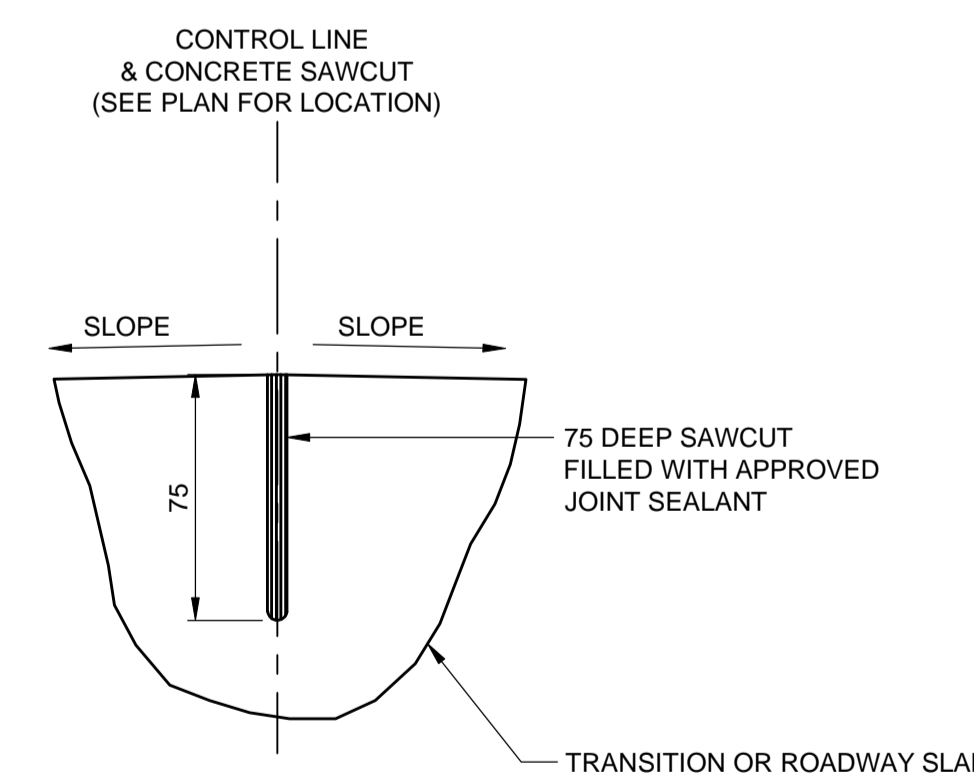
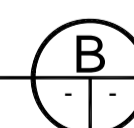
NOTES:

- 1. THIS DRAWING IS TO BE READ IN CONJUNCTION WITH THE GENERAL ARRANGEMENT AND SHEETS 43, 44, 45 AND 45B.



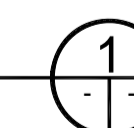
DETAIL

SCALE 1:20 (TRANSITION SLAB / ROADWAY SLAB)



DETAIL

SCALE 1:2



G:\CAD\088813\Contract\Contract 5- Osborne Station\Current\Bridges\Bridge\C5-CXXX-TRANSITION SLAB LAYOUT.dwg

LOCATION UNDERGROUND STRUCTURES	APPROVED DATE	B.M. ELEV.
SUPV. U/G STRUCTURES COMMITTEE	DATE	
NOTE: LOCATION OF UNDERGROUND STRUCTURES AS SHOWN ARE BASED ON THE BEST INFORMATION AVAILABLE BUT NO GUARANTEE IS GIVEN THAT ALL EXISTING UTILITIES ARE SHOWN OR THAT THE GIVEN LOCATIONS ARE EXACT. CONFIRMATION OF EXISTENCE AND EXACT LOCATION OF ALL SERVICES MUST BE OBTAINED FROM THE INDIVIDUAL UTILITIES BEFORE PROCEEDING WITH CONSTRUCTION.		

DESIGNED BY	DATE	BY	DATE
SFV			
DRAWN BY		ABH	
CHECKED BY		SSR	
APPROVED BY		DPK	
HOR. SCALE	AS SHOWN		
VERTICAL	AS SHOWN		

NO.	REVISIONS	DATE	BY	DATE
1	ISSUED FOR TENDER	10/05/14	DPK	2010/05/14

**DILLON CONSULTING**

RELEASED FOR CONSTRUCTION  
ORIGINAL SIGNED BY RANDY FINGAS  
DATE 2010/05/14

ENGINEER'S SEAL

PROVINCE OF MANITOBA  
ORIGINAL STAMPED BY  
S.S. RIHAL  
2010/05/14  
REGISTERED PROFESSIONAL ENGINEER

CONSULTANT PROJECT NO.  
088813

**THE CITY OF WINNIPEG**  
TRANSIT DEPARTMENT

Winnipeg

SOUTHWEST RAPID TRANSIT CORRIDOR - STAGE 1  
OSBORNE STATION & ASSOCIATED WORKS

CITY DRAWING NUMBER  
B237-10-45A

SHEET OF  
45A OF 121

CONSULTANT DRAWING NUMBER  
C5-S1130A-T

**APEGM**  
Certificate of Authorization  
Dillon Consulting Limited (MB)  
No. 1789 Date: 2010/05/14