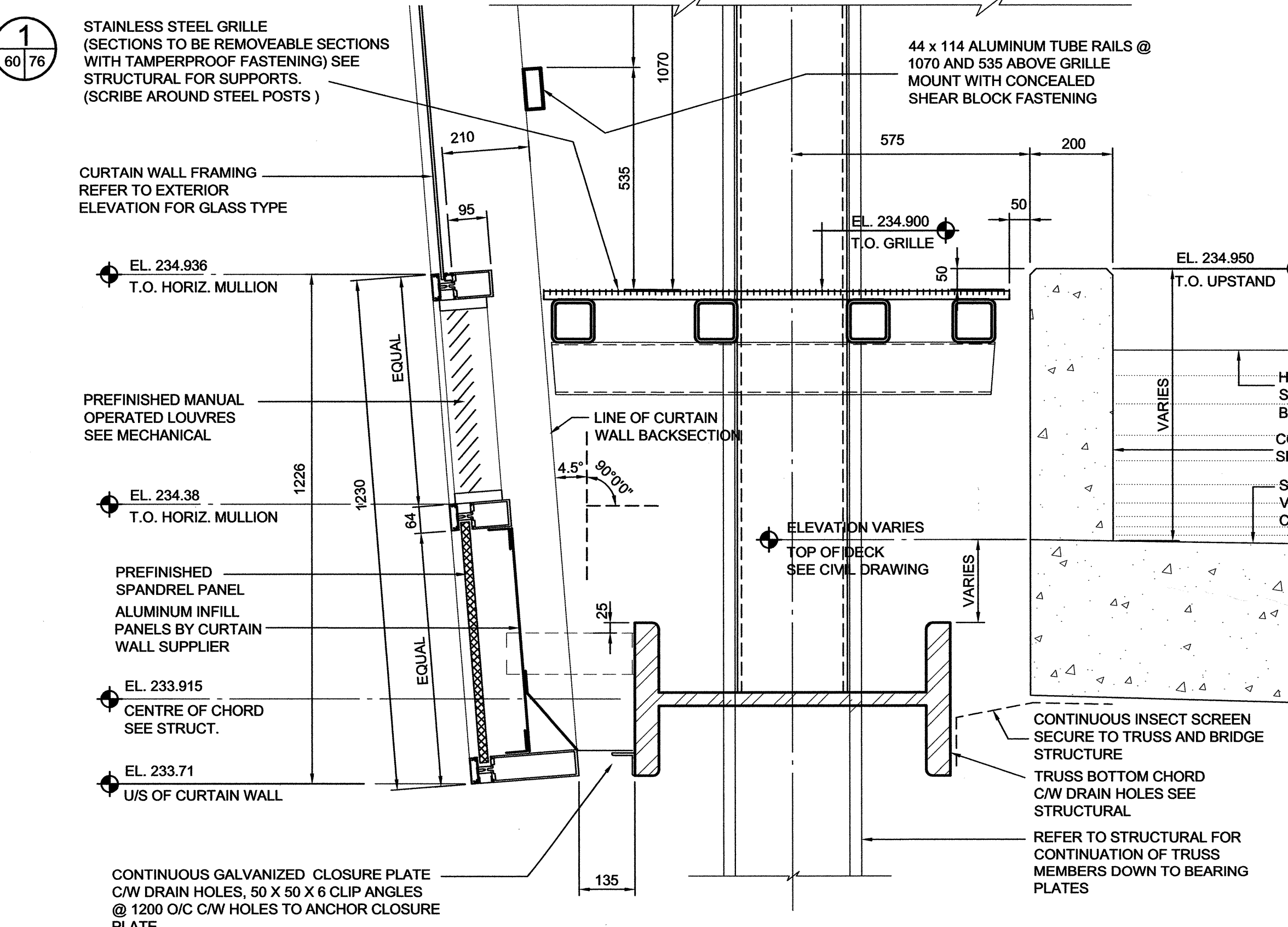
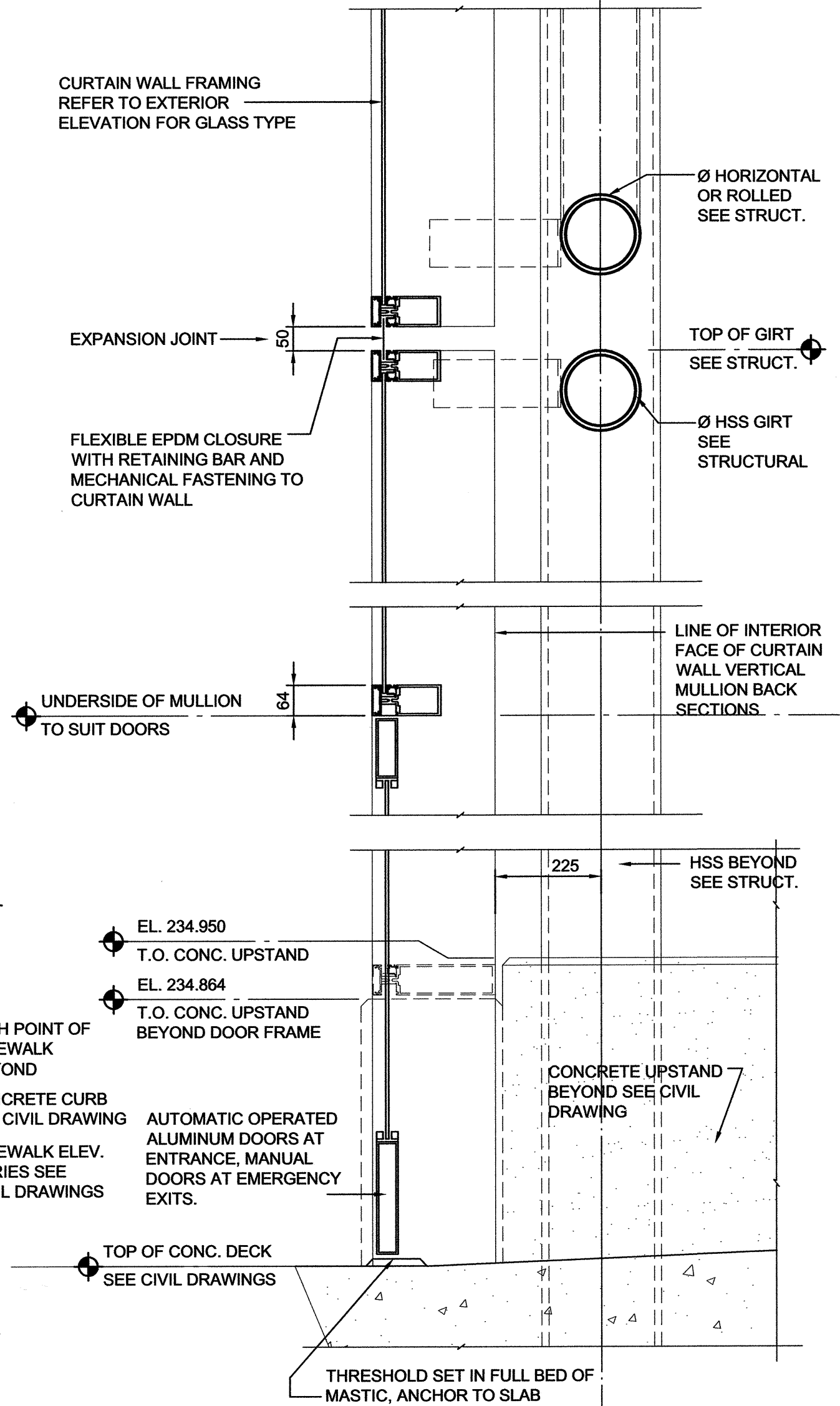


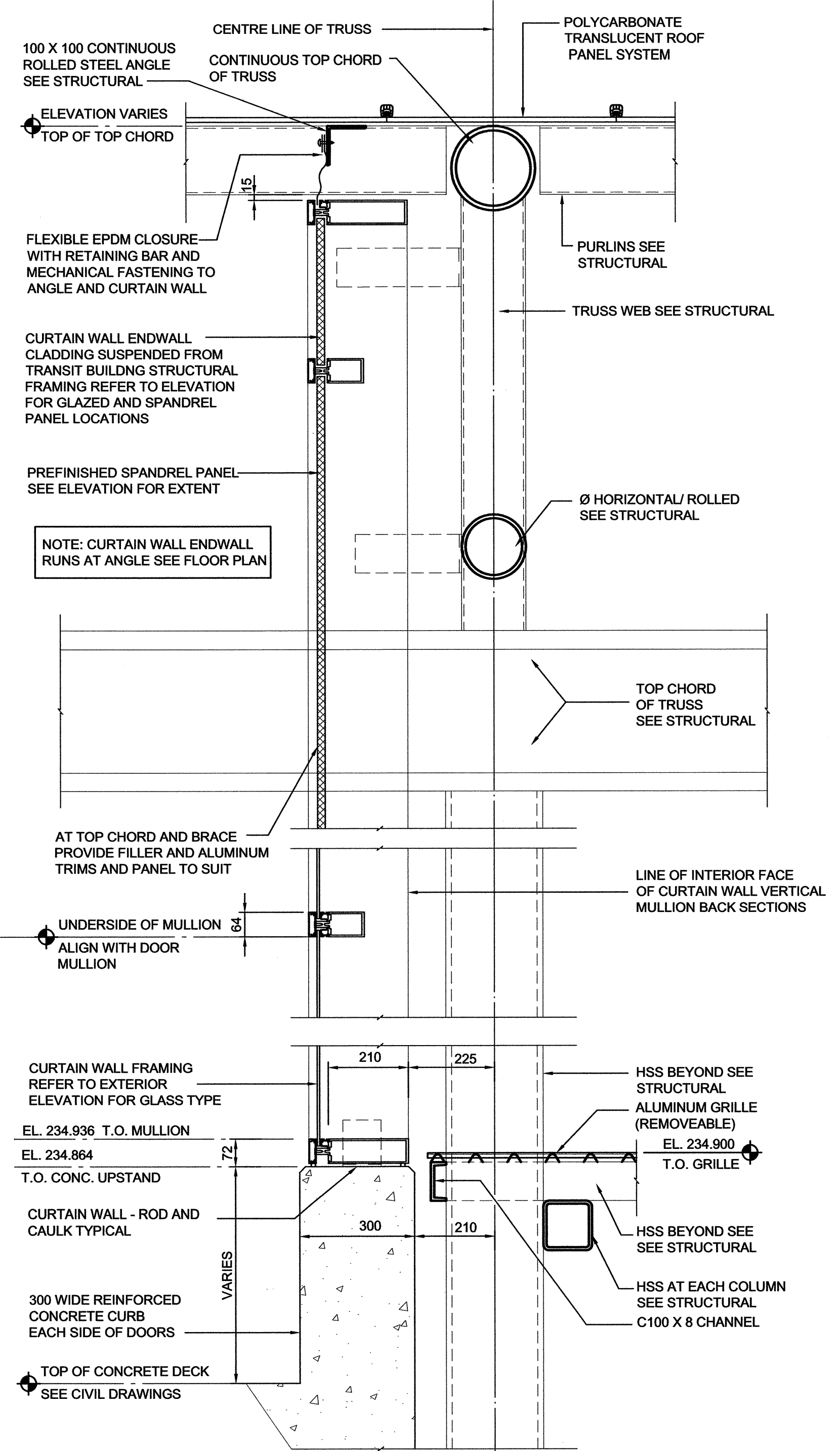
TYPICAL SLOPED CURTAIN WALL
SCALE 1:10



TYPICAL SLOPED CURTAIN WALL
SCALE 1:10



SECTION AT ENTRANCE / EXIT DOORS
SCALE 1:10
(SECTION TAKEN AT NORTH WEST ENTRANCE OTHER ENTRANCES/EXITS SIMILAR)



SECTION AT CONC. UPSTAND EACH SIDE OF DOORS
SCALE 1:10
(SECTION TAKEN AT NORTH WEST ENTRANCE OTHER ENTRANCES/EXITS SIMILAR)

H:_2009\09183_C Osborne BR1 Station\WA_C5-42005-T-wall_sections-details.dwg



LOCATION UNDERGROUND	APPROVED STRUCTURES	B.M. ELEV.	DESIGNED BY	ARCHITECT'S SEAL
SUPV. U/G STRUCTURES COMMITTEE	DATE		dk DG	GUY J. O. PREFONTAINE
NOTE: LOCATION OF UNDERGROUND STRUCTURES AS SHOWN ARE BASED ON THE BEST INFORMATION AVAILABLE. BUT NO GUARANTEE IS GIVEN THAT ALL EXISTING UTILITIES ARE SHOWN OR CONFIRMATION OF EXISTENCE AND EXACT LOCATION OF ALL SERVICES MUST BE OBTAINED FROM THE INDIVIDUAL UTILITIES BEFORE PROCEEDING WITH CONSTRUCTION.			CHECKED BY	
			APPROVED BY	
			HOR. SCALE as noted	RELEASED FOR CONSTRUCTION
			VERTICAL	ORIGINAL SIGNED BY RANDY FINGAS
			DATE 2010/04/15	DATE 2010/05/14
1 ISSUED FOR TENDER	10/05/14	XXX		
NO. REVISIONS	DATE	BY		

THE CITY OF WINNIPEG
TRANSIT DEPARTMENT

Winnipeg

SOUTHWEST RAPID TRANSIT CORRIDOR - STAGE 1
OSBORNE STATION & ASSOCIATED WORKS

WALL SECTIONS, DETAILS 1 OF 2

CITY DRAWING NUMBER B237-10-76
SHEET 76 OF 121
CONSULTANT DRAWING NUMBER C5-A2005-T

CONSULTANT PROJECT NO. 088813