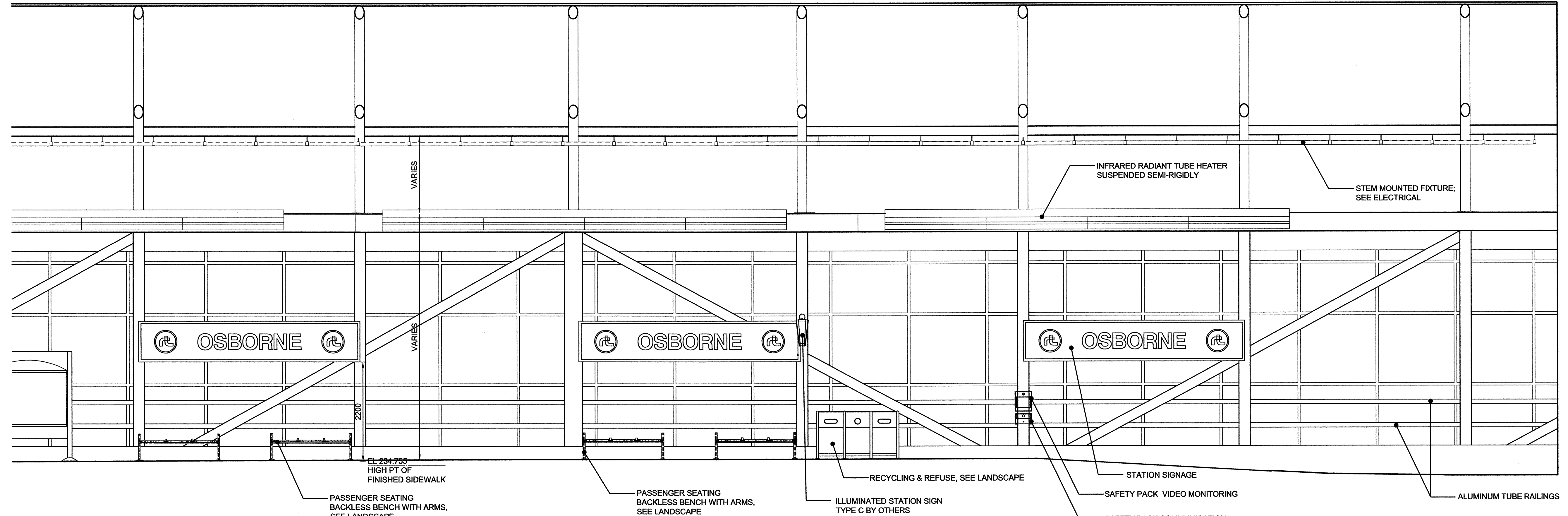



INTERIOR ELEVATION NORTH WEST SIDE
SCALE 1:50

1
71/82



INTERIOR ELEVATION NORTH EAST SIDE
SCALE 1:50

2
71/82



ASSOCIATE ARCHITECT:
Friesen Tokar

| LOCATION UNDERGROUND | APPROVED STRUCTURES | S.M. ELEV. |
|-----------------------------------------------------------------------------------------------------------------------------------------------------------------------------------------------------------------------------------------------------------------------------------------------------------------------------------------------------------|---------------------|------------|
| SUPV. U/G STRUCTURES COMMITTEE | DATE | |
| NOTE: LOCATION OF UNDERGROUND STRUCTURES AS SHOWN ARE BASED ON THE BEST INFORMATION AVAILABLE. BUT NO GUARANTEE IS GIVEN THAT ALL EXISTING UTILITIES ARE SHOWN OR THAT THE GIVEN LOCATIONS ARE EXACT. CONFIRMATION OF EXISTENCE AND EXACT LOCATION OF ALL SERVICES MUST BE OBTAINED FROM THE INDIVIDUAL UTILITIES BEFORE PROCEEDING WITH CONSTRUCTION. | | |


| DESIGNED BY | DRAWN BY | CHECKED BY | APPROVED BY | HOR. SCALE | VERTICAL |
|-------------|-------------------|------------|-------------|------------|----------|
| | ES | | | as noted | |
| 1 | ISSUED FOR TENDER | 10/05/14 | XXX | | |
| NO. | REVISIONS | DATE | BY | DATE | |

| | | | | | |
|-------------|-------------------|------------|-------------|------------|----------|
| DESIGNED BY | DRAWN BY | CHECKED BY | APPROVED BY | HOR. SCALE | VERTICAL |
| | ES | | | as noted | |
| 1 | ISSUED FOR TENDER | 10/05/14 | XXX | | |
| NO. | REVISIONS | DATE | BY | DATE | |

gpparchitecture

DILLON CONSULTING

RELEASED FOR CONSTRUCTION
ORIGINAL SIGNED BY RANDY FINGAS
DATE 2010/05/14



THE CITY OF WINNIPEG TRANSIT DEPARTMENT

Winnipeg

SOUTHWEST RAPID TRANSIT CORRIDOR - STAGE 1
OSBORNE STATION & ASSOCIATED WORKS

INTERIOR ELEVATIONS

CITY DRAWING NUMBER B237-10-82
SHEET 82 OF 121
CONSULTANT DRAWING NUMBER C5-A2011-T

CONSULTANT PROJECT NO. 088813

H:_2009\09183_Osborne_BRT_Station\Wd_C5-A2011-T-Interior_elevations.dwg