





















































































































































































WHOLE NUMBERS INDICATE MILLIMETRES
DECIMALIZED NUMBERS INDICATE METRES


AECOM
Certificate of Authorization
AECOM Canada Ltd.
No. 4671 Date: June 8/10

	GAS		MANHOLE		CONCRETE PAVEMENT		LOCATION APPROVED
	MTS		CATCH BASIN / CATCH PIT		ASPHALT PAVEMENT		UNDERGROUND STRUCTURES
	HYDRO		CURB INLET WITH BOX		CONC. SIDEWALK/MEDIAN		SUPR. U/G STRUCTURES
	CATV/FO		TREE		PAVING STONE		DATE
	TRAFFIC SIGNALS/PIT		TEST HOLE		GRAVEL		NOTE:
	LAND DRAINAGE SEWER		PROPERTY LINE		RAMP CURB		LOCATION OF UNDERGROUND STRUCTURES
	SANITARY/COMBINED SEWER		SURVEY BAR		PLANING/REMOVAL		AS SHOWN/ARE BASED ON THE BEST INFORMATION AVAILABLE. BUT NO
	SSP/DCP		FENCE		BOC/EOPAVT		GUARANTEE IS GIVEN THAT ALL EXISTING UTILITIES ARE SHOWN OR THAT THE GIVEN LOCATIONS ARE EXACT. CONFIRMATION OF
	WATERMAIN		ELEVATION		EXISTENCE AND EXACT LOCATION OF ALL SERVICES MUST BE OBTAINED FROM THE INDIVIDUAL UTILITIES BEFORE PROCEEDING WITH CONSTRUCTION.		LEGEND - PLAN
	SUBDRAIN		TRAFFIC SIGN		LEGEND - PLAN		LEGEND - PLAN
	DITCH		LEGEND - PLAN		LEGEND - PLAN		LEGEND - PLAN
	EXISTING		LEGEND - PLAN		LEGEND - PLAN		LEGEND - PLAN
	LEGEND - PLAN		LEGEND - PLAN		LEGEND - PLAN		LEGEND - PLAN
	LEGEND - PLAN		LEGEND - PLAN		LEGEND - PLAN		LEGEND - PLAN
	LEGEND - PLAN		LEGEND - PLAN		LEGEND - PLAN		LEGEND - PLAN
	LEGEND - PLAN		LEGEND - PLAN		LEGEND - PLAN		LEGEND - PLAN
	LEGEND - PLAN		LEGEND - PLAN		LEGEND - PLAN		LEGEND - PLAN
	LEGEND - PLAN		LEGEND - PLAN		LEGEND - PLAN		LEGEND - PLAN
	LEGEND - PLAN		LEGEND - PLAN		LEGEND - PLAN		LEGEND - PLAN
	LEGEND - PLAN		LEGEND - PLAN		LEGEND - PLAN		LEGEND - PLAN
	LEGEND - PLAN		LEGEND - PLAN		LEGEND - PLAN		LEGEND - PLAN
	LEGEND - PLAN		LEGEND - PLAN		LEGEND - PLAN		LEGEND - PLAN
	LEGEND - PLAN		LEGEND - PLAN		LEGEND - PLAN		LEGEND - PLAN
	LEGEND - PLAN		LEGEND - PLAN		LEGEND - PLAN		LEGEND - PLAN
	LEGEND - PLAN		LEGEND - PLAN		LEGEND - PLAN		LEGEND - PLAN
	LEGEND - PLAN		LEGEND - PLAN		LEGEND - PLAN		LEGEND - PLAN
	LEGEND - PLAN		LEGEND - PLAN		LEGEND - PLAN		LEGEND - PLAN
	LEGEND - PLAN		LEGEND - PLAN		LEGEND - PLAN		LEGEND - PLAN
	LEGEND - PLAN		LEGEND - PLAN		LEGEND - PLAN		LEGEND - PLAN
	LEGEND - PLAN		LEGEND - PLAN		LEGEND - PLAN		LEGEND - PLAN
	LEGEND - PLAN		LEGEND - PLAN		LEGEND - PLAN		LEGEND - PLAN
	LEGEND - PLAN		LEGEND - PLAN		LEGEND - PLAN		LEGEND - PLAN
	LEGEND - PLAN		LEGEND - PLAN		LEGEND - PLAN		LEGEND - PLAN
	LEGEND - PLAN		LEGEND - PLAN		LEGEND - PLAN		LEGEND - PLAN
	LEGEND - PLAN		LEGEND - PLAN		LEGEND - PLAN		LEGEND - PLAN
	LEGEND - PLAN		LEGEND - PLAN		LEGEND - PLAN		LEGEND - PLAN
	LEGEND - PLAN		LEGEND - PLAN		LEGEND - PLAN		LEGEND - PLAN
	LEGEND - PLAN		LEGEND - PLAN		LEGEND - PLAN		LEGEND - PLAN
	LEGEND - PLAN		LEGEND - PLAN		LEGEND - PLAN		LEGEND - PLAN
	LEGEND - PLAN		LEGEND - PLAN		LEGEND - PLAN		LEGEND - PLAN
	LEGEND - PLAN		LEGEND - PLAN		LEGEND - PLAN		LEGEND - PLAN
	LEGEND - PLAN		LEGEND - PLAN		LEGEND - PLAN		LEGEND - PLAN
	LEGEND - PLAN		LEGEND - PLAN		LEGEND - PLAN		LEGEND - PLAN
	LEGEND - PLAN		LEGEND - PLAN		LEGEND - PLAN		LEGEND - PLAN
	LEGEND - PLAN		LEGEND - PLAN		LEGEND - PLAN		LEGEND - PLAN
	LEGEND - PLAN		LEGEND - PLAN		LEGEND - PLAN		LEGEND - PLAN
	LEGEND - PLAN		LEGEND - PLAN		LEGEND - PLAN		LEGEND - PLAN
	LEGEND - PLAN		LEGEND - PLAN		LEGEND - PLAN		LEGEND - PLAN
	LEGEND - PLAN		LEGEND - PLAN		LEGEND - PLAN		LEGEND - PLAN
	LEGEND - PLAN		LEGEND - PLAN		LEGEND - PLAN		LEGEND - PLAN
	LEGEND - PLAN		LEGEND - PLAN		LEGEND - PLAN		LEGEND - PLAN
	LEGEND - PLAN		LEGEND - PLAN		LEGEND - PLAN		LEGEND - PLAN
	LEGEND - PLAN		LEGEND - PLAN		LEGEND - PLAN		LEGEND - PLAN
	LEGEND - PLAN		LEGEND - PLAN		LEGEND - PLAN		LEGEND - PLAN
	LEGEND - PLAN		LEGEND - PLAN		LEGEND - PLAN		LEGEND - PLAN
	LEGEND - PLAN		LEGEND - PLAN		LEGEND - PLAN		LEGEND - PLAN
	LEGEND - PLAN		LEGEND - PLAN		LEGEND - PLAN		LEGEND - PLAN
	LEGEND - PLAN		LEGEND - PLAN		LEGEND - PLAN		LEGEND - PLAN
	LEGEND - PLAN		LEGEND - PLAN		LEGEND - PLAN		LEGEND - PLAN
	LEGEND - PLAN		LEGEND - PLAN		LEGEND - PLAN		LEGEND - PLAN
	LEGEND - PLAN		LEGEND - PLAN		LEGEND - PLAN		LEGEND - PLAN
	LEGEND - PLAN		LEGEND - PLAN		LEGEND - PLAN		LEGEND - PLAN
	LEGEND - PLAN		LEGEND - PLAN		LEGEND - PLAN		LEGEND - PLAN
	LEGEND - PLAN		LEGEND - PLAN		LEGEND - PLAN		LEGEND - PLAN
	LEGEND - PLAN		LEGEND - PLAN		LEGEND - PLAN		LEGEND - PLAN
	LEGEND - PLAN		LEGEND - PLAN		LEGEND - PLAN		LEGEND - PLAN
	LEGEND - PLAN		LEGEND - PLAN		LEGEND - PLAN		LEGEND - PLAN
	LEGEND - PLAN		LEGEND - PLAN		LEGEND - PLAN		LEGEND - PLAN
	LEGEND - PLAN		LEGEND - PLAN		LEGEND - PLAN		LEGEND - PLAN
	LEGEND - PLAN		LEGEND - PLAN		LEGEND - PLAN		LEGEND - PLAN
	LEGEND - PLAN		LEGEND - PLAN		LEGEND - PLAN		LEGEND - PLAN
	LEGEND - PLAN						

LOCATION APPROVED	
UNDERGROUND STRUCTURES	
SUPR. U/G STRUCTURES	DATE
COMMITTEE	
NOTE:	
LOCATION OF UNDERGROUND STRUCTURES AS SHOWN ARE BASED ON THE BEST INFORMATION AVAILABLE. BUT NO GUARANTEE IS GIVEN THAT ALL EXISTING UTILITIES ARE SHOWN OR THAT THE GIVEN LOCATIONS ARE EXACT. CONFIRMATION OF EXISTENCE AND EXACT LOCATION OF ALL SERVICES MUST BE OBTAINED FROM THE INDIVIDUAL UTILITIES BEFORE PROCEEDING WITH CONSTRUCTION.	

BM - ELEV -			
0	ISSUED FOR CONSTRUCTION	10/06/09	KLC
NO.	REVISIONS	YYMM/DD	BY

This drawing has been prepared for the use of AECOM's client and may not be used, reproduced or relied upon by third parties, except as agreed by AECOM and its client, as required by law or for use by governmental reviewing agencies. AECOM accepts no responsibility, and denies any liability whatsoever, to any party that modifies this drawing without AECOM's express written consent. Do not scale this document. All measurements must be obtained from stated dimensions.

DESIGNED BY	BC	CHECKED BY	JC
DRAWN BY	BC/KLC	APPROVED BY	TGS
HOR. SCALE	1:250	RELEASED FOR CONSTRUCTION	
VERT. SCALE	1:10	DATE	<i>June 6, 2018</i>
DATE	10/06/09		

PROFESSIONAL'S SEAL

PROVINCE OF MANITOBA


J.N. CRANG

REGISTERED PROFESSIONAL ENGINEER

June 8/19

CONSULTANT DRAWING NO.

060144303_05-CT1003_RX.dwg

	<h1 style="margin: 0;">THE CITY OF WINNIPEG</h1> <h2 style="margin: 0;">PUBLIC WORKS DEPARTMENT</h2> <h3 style="margin: 0;">ENGINEERING DIVISION</h3>								
<p>2010 ACTIVE TRANSPORTATION/ INFRASTRUCTURE STIMULUS PROGRAM</p> <p>JUBILEE AVENUE</p> <p>PEMBINA HIGHWAY TO</p> <p>COCKBURN STREET S</p> <p>MULTI-USE PATH</p>	<table border="1" style="width: 100%; border-collapse: collapse;"> <tr> <td colspan="2" style="padding: 5px;">CITY DRAWING NUMBER W-377-21</td> </tr> <tr> <td style="padding: 5px;">SHEET</td> <td style="text-align: center; padding: 5px;">21 OF 22</td> </tr> <tr> <td style="padding: 5px;">DRAWING No.</td> <td style="text-align: center; padding: 5px;">21</td> </tr> <tr> <td style="padding: 5px;">REV</td> <td style="text-align: center; padding: 5px;">0</td> </tr> </table>	CITY DRAWING NUMBER W-377-21		SHEET	21 OF 22	DRAWING No.	21	REV	0
CITY DRAWING NUMBER W-377-21									
SHEET	21 OF 22								
DRAWING No.	21								
REV	0								