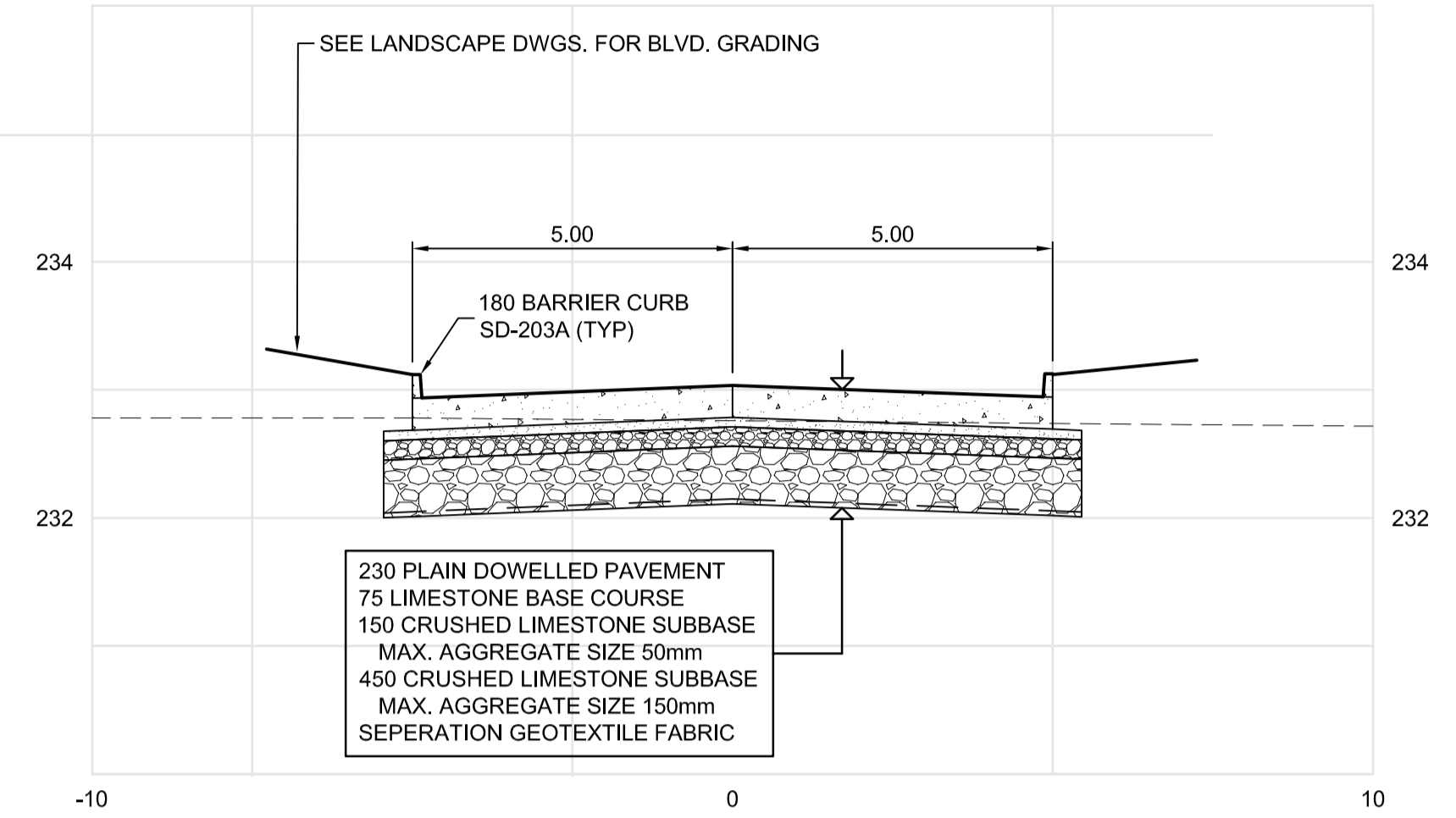
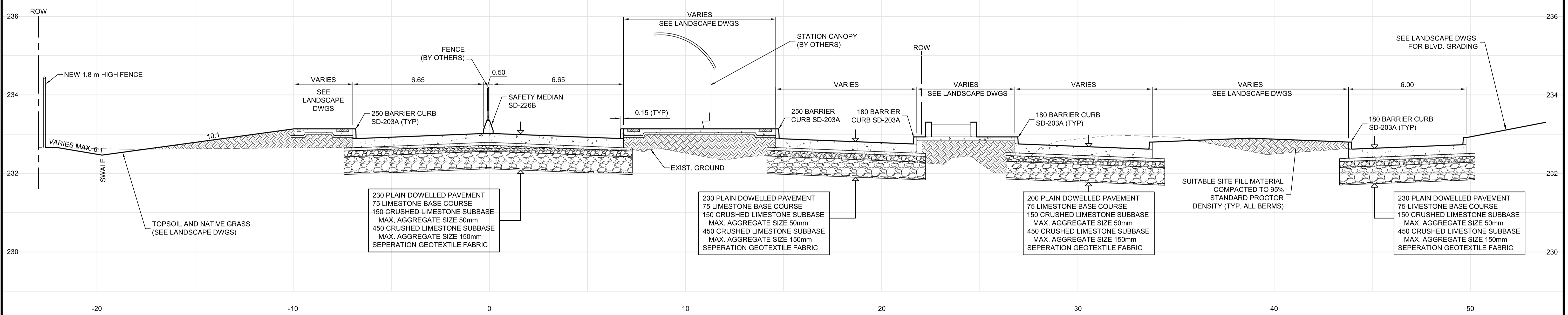


A SECTION - STA. 10+420 (10+560 & 10+680 SIMILAR)
 23 | 47 SCALE: H = 1:100 V = 1:50



B SECTION - STA. 0+135
 39 | 47 SCALE: H = 1:100 V = 1:50




C SECTION - STA. 10+920
 26,39,40 | 47 SCALE: H = 1:100 V = 1:50

METRIC
 WHOLE NUMBERS INDICATE MILLIMETRES
 DECIMALIZED NUMBERS INDICATE METRES.



LOCATION UNDERGROUND	APPROVED STRUCTURES	B.M. ELEV.	DESIGNED BY
SUPV. U/G STRUCTURES COMMITTEE	DATE		RTP
NOTE: LOCATION OF UNDERGROUND STRUCTURES AS SHOWN ARE BASED ON THE BEST INFORMATION AVAILABLE, BUT NO GUARANTEE IS GIVEN THAT ALL EXISTING UTILITIES ARE SHOWN OR THAT THE GIVEN LOCATIONS ARE EXACT. CONFIRMATION OF EXISTENCE AND EXACT LOCATION OF ALL SERVICES MUST BE OBTAINED FROM THE INDIVIDUAL UTILITIES BEFORE PROCEEDING WITH CONSTRUCTION.			DRAWN BY TJH/RTP
2	ISSUED FOR TENDER	03/26/10	TJP
1	ISSUED FOR 75% REVIEW	03/03/10	TJP
NO.	REVISIONS	DATE	BY

DESIGNED BY	CHECKED BY	APPROVED BY	HOR. SCALE	VERTICAL
RTP	ORIGINAL SIGNED BY TARAN J. PETERS	ORIGINAL SIGNED BY DAVE P. KRAHN	1:100	1:50
DATE	DATE	DATE		
03/26/10	03/26/10	03/26/10		



THE CITY OF WINNIPEG TRANSIT DEPARTMENT

SOUTHWEST RAPID TRANSIT CORRIDOR - STAGE 1
 TRANSITWAY CONSTRUCTION, LANDSCAPING & ASSOCIATED WORKS

CITY DRAWING NUMBER: P-3317-47
 SHEET 47 OF 72
 CONSULTANT DRAWING NUMBER: C6-C3037-T

CONSULTANT PROJECT NO.: 088813

C:\CAD\088813\Contract\Current\Roadway\C6-340-Cross-Sections.dwg