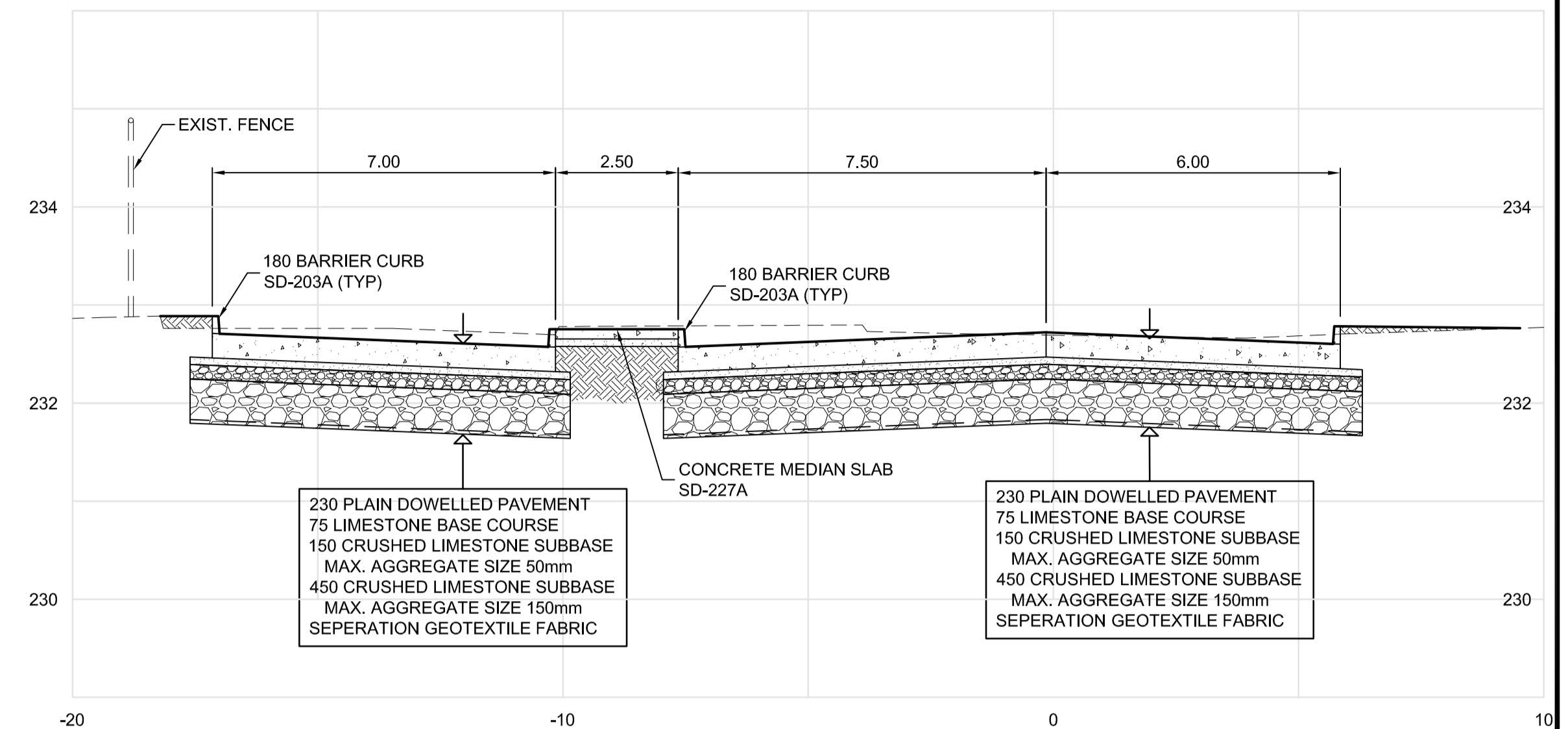
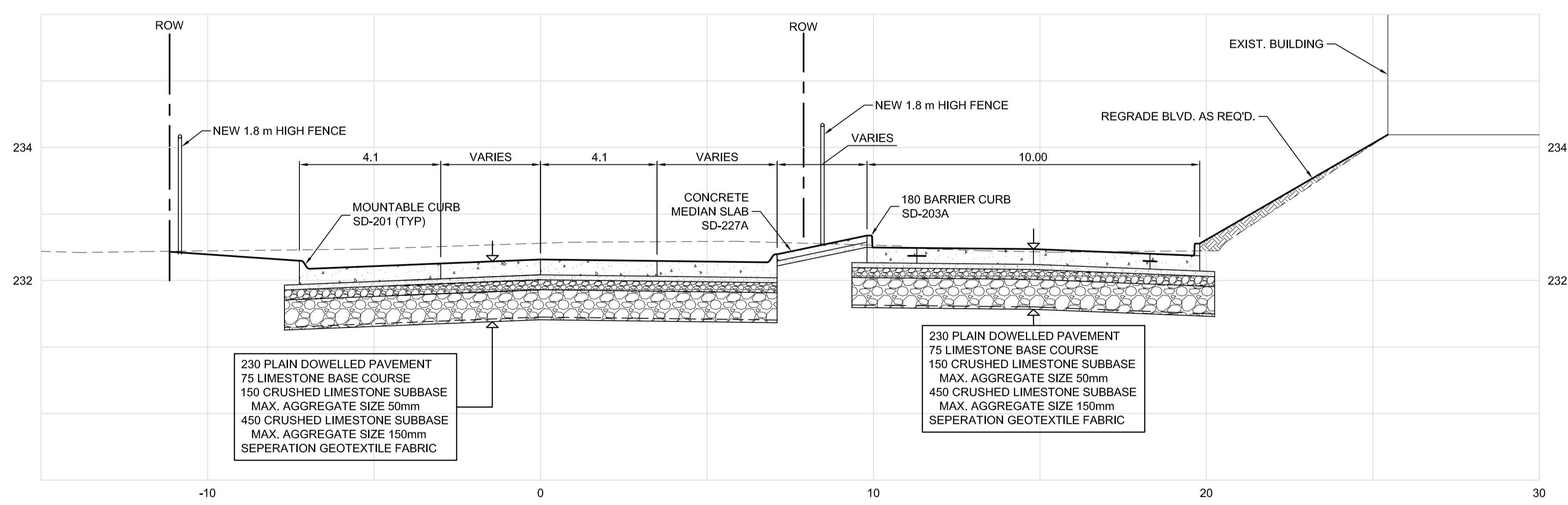


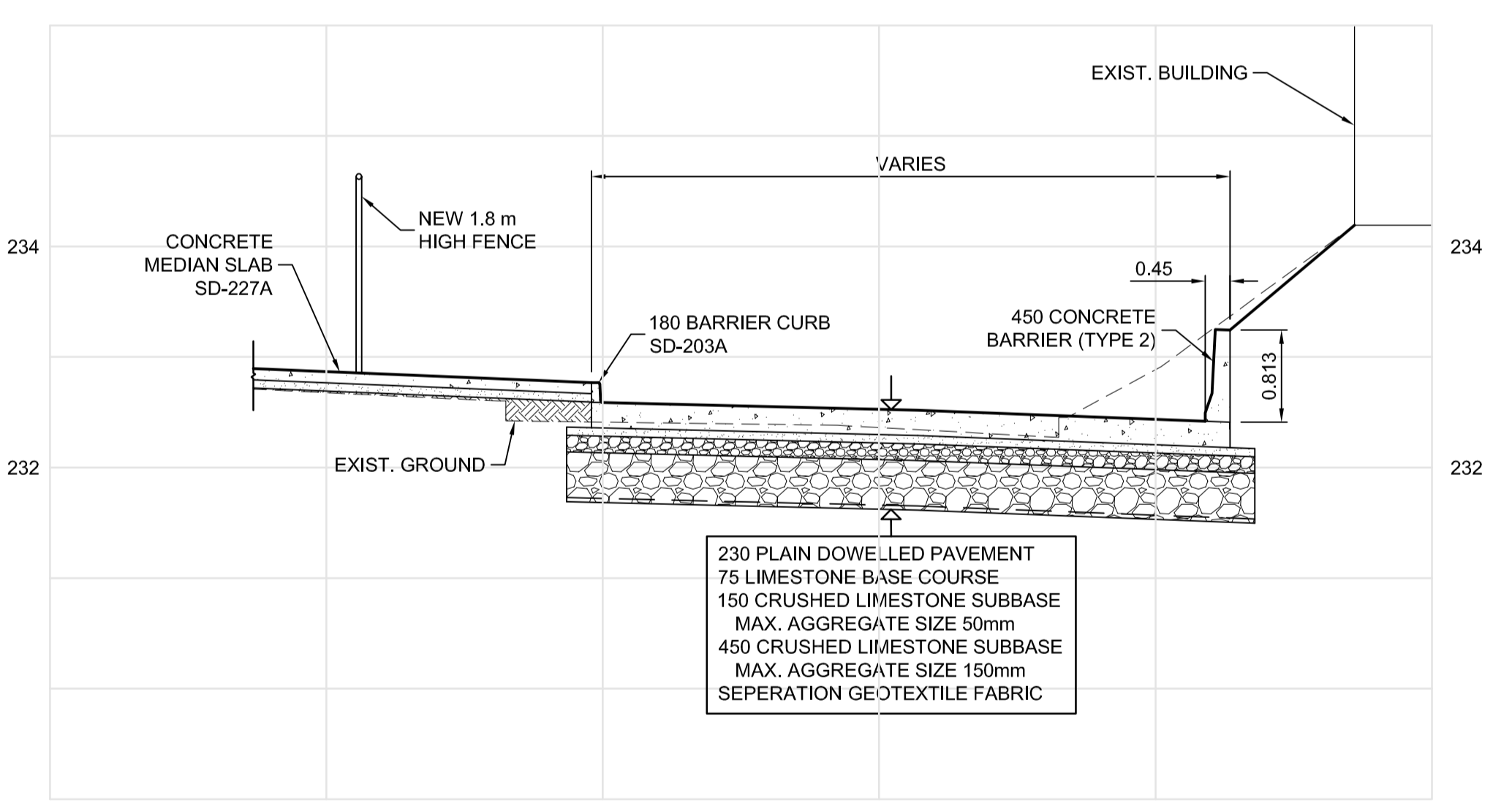
A SECTION - STA. 11+445
 SCALE: H = 1:100 V = 1:50



B SECTION - STA. 0+190 (TRANSIT ACCESS ROAD)
 SCALE: H = 1:100 V = 1:50



C SECTION - STA. 11+545
 SCALE: H = 1:100 V = 1:50



D SECTION - STA. 0+105 (TRANSIT SERVICE ROAD)
 SCALE: H = 1:100 V = 1:50

METRIC
 WHOLE NUMBERS INDICATE MILLIMETRES
 DECIMALIZED NUMBERS INDICATE METRES.



LOCATION UNDERGROUND STRUCTURES	APPROVED DATE	SUPV. U/G STRUCTURES COMMITTEE

NOTE:
 LOCATION OF UNDERGROUND STRUCTURES AS SHOWN ARE BASED ON THE BEST INFORMATION AVAILABLE, BUT NO GUARANTEE IS GIVEN THAT ALL EXISTING UTILITIES ARE SHOWN OR THAT THE GIVEN LOCATIONS ARE EXACT. CONFIRMATION OF EXISTENCE AND EXACT LOCATION OF ALL SERVICES MUST BE OBTAINED FROM THE INDIVIDUAL UTILITIES BEFORE PROCEEDING WITH CONSTRUCTION.

NO.	REVISIONS	DATE	BY
2	ISSUED FOR TENDER	03/26/10	TJP
1	ISSUED FOR 75% REVIEW	03/03/10	TJP

DESIGNED BY	APPROVED BY	HOR. SCALE	VERTICAL
RTP	ORIGINAL SIGNED BY DAVE P. KRAHN	1:100	1:50



THE CITY OF WINNIPEG
 TRANSIT DEPARTMENT

SOUTHWEST RAPID TRANSIT CORRIDOR - STAGE 1
 TRANSITWAY CONSTRUCTION, LANDSCAPING & ASSOCIATED WORKS

CROSS SECTIONS - 11+445 & TRANSIT ENTRANCE AREA

CITY DRAWING NUMBER: P-3317-50
 SHEET 50 OF 72
 CONSULTANT DRAWING NUMBER: C6-C3040-T

CONSULTANT PROJECT NO.: 088813

G:\CAD\088813\Contract\Current\Roadway\C6-340-Cross-Sections.dwg