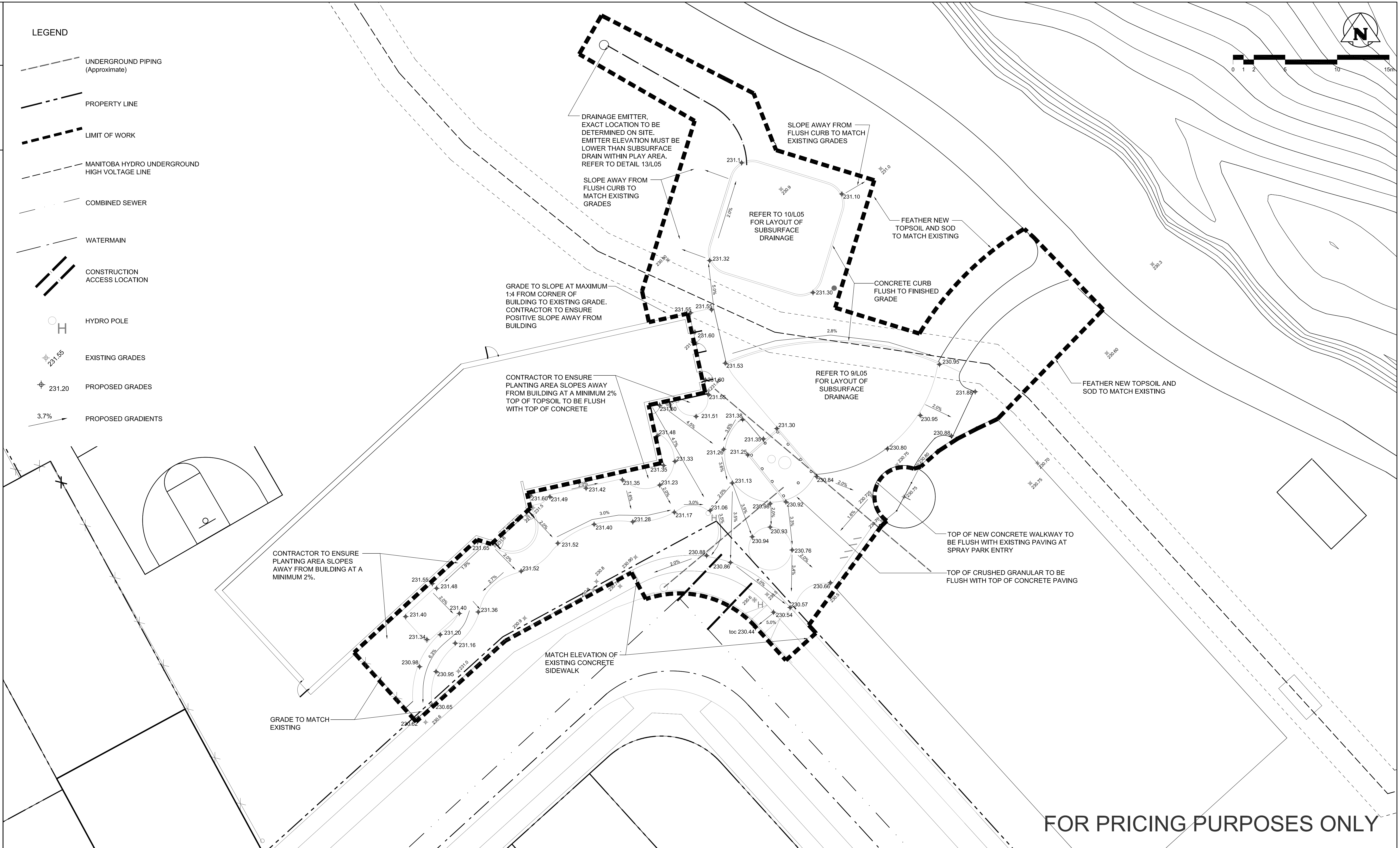
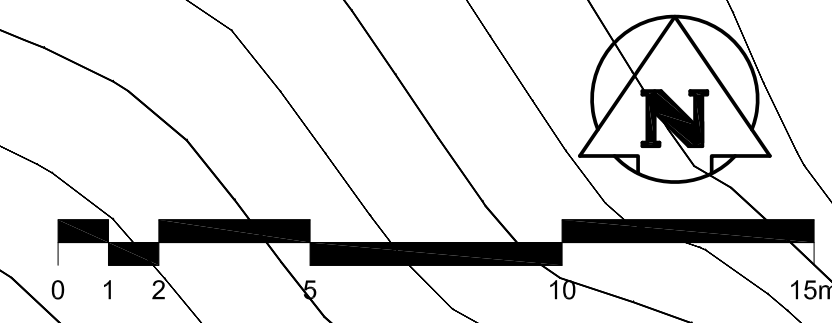


sheet size - Super A1 24" x 36" plot scale - 1:1 (metric) CAD file name - XX

LEGEND

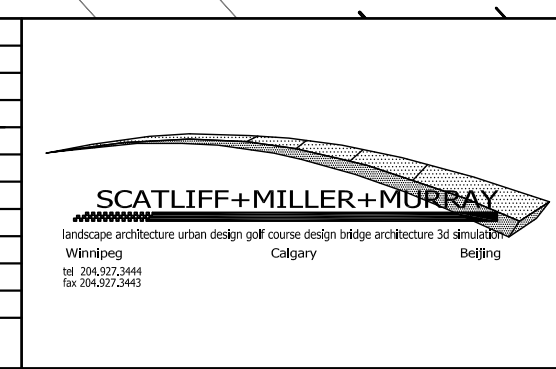
- UNDERGROUND PIPING (Approximate)
- PROPERTY LINE
- LIMIT OF WORK
- MANITOBA HYDRO UNDERGROUND HIGH VOLTAGE LINE
- COMBINED SEWER
- WATERMAIN
- CONSTRUCTION ACCESS LOCATION
- HYDRO POLE
- EXISTING GRADES
- PROPOSED GRADES
- PROPOSED GRADIENTS



FOR PRICING PURPOSES ONLY

- NOTES:**
1. EXISTING GRADE TO BE MAINTAINED AT ALL PROPERTY LINES AND CITY SIDEWALKS AND WITHIN 3m OF EXISTING TREES.
 2. EXISTING GRADES AND BUILDING LOCATIONS AND LAYOUTS ARE GIVEN AS INFORMATION ONLY AND MUST BE VERIFIED ON SITE. REPORT ANY DISCREPANCIES TO C.A. PRIOR TO CONSTRUCTION.
 3. ALL GRADING TO BE APPROVED BY CONTRACT ADMINISTRATOR PRIOR TO CONSTRUCTION.
 4. EXACT LOCATIONS OF UNDERGROUND SERVICES TO BE CONFIRMED BY CONTRACTOR PRIOR TO CONSTRUCTION OR EXCAVATION.
 5. ALL PROPOSED ELEVATIONS TO BE FINISHED ELEVATIONS
 6. ENSURE POSITIVE DRAINAGE IN ALL AREAS TO CATCH BASINS AND CURB INLETS.
 7. SLOPE TOLERANCE: CONCRETE PAVING: MAX. 5%, MIN. 1%, MAX. CROSS SLOPE 4%; SODDED AREAS: MAX. 25%, MIN. 2%; GRANULAR SURFACES: MAX. 10%, MIN. 1%; SHRUB PLANTING AREAS: MAX. 10%, MIN. 2%

NO.	13/05/10	ISSUED FOR TENDER	JW	
	D / M / Y	REVISIONS	BY	



A. SECTION LETTER OR DETAIL NUMBER.	SEAL
B. DRAWING WHERE SECTION OR DETAIL IS DRAWN.	
C. DRAWING WHERE SECTION OR DETAIL IS INDICATED.	
D. SECTION OR DETAIL SHOWN ON SAME DRAWING.	

CLIENT	City of Winnipeg	DESIGN BY	JW	DRAWN BY	AR	SCALE	1:150 on 24x36
PROJECT TITLE	Norquay CC Playground Development - Site Works	CHECKED BY	JW	APPROVED BY	JW	DATE	May 13, 2010
DRAWING TITLE	Grading Plan	FILE NO.	7052		SHEET NO.	L03	