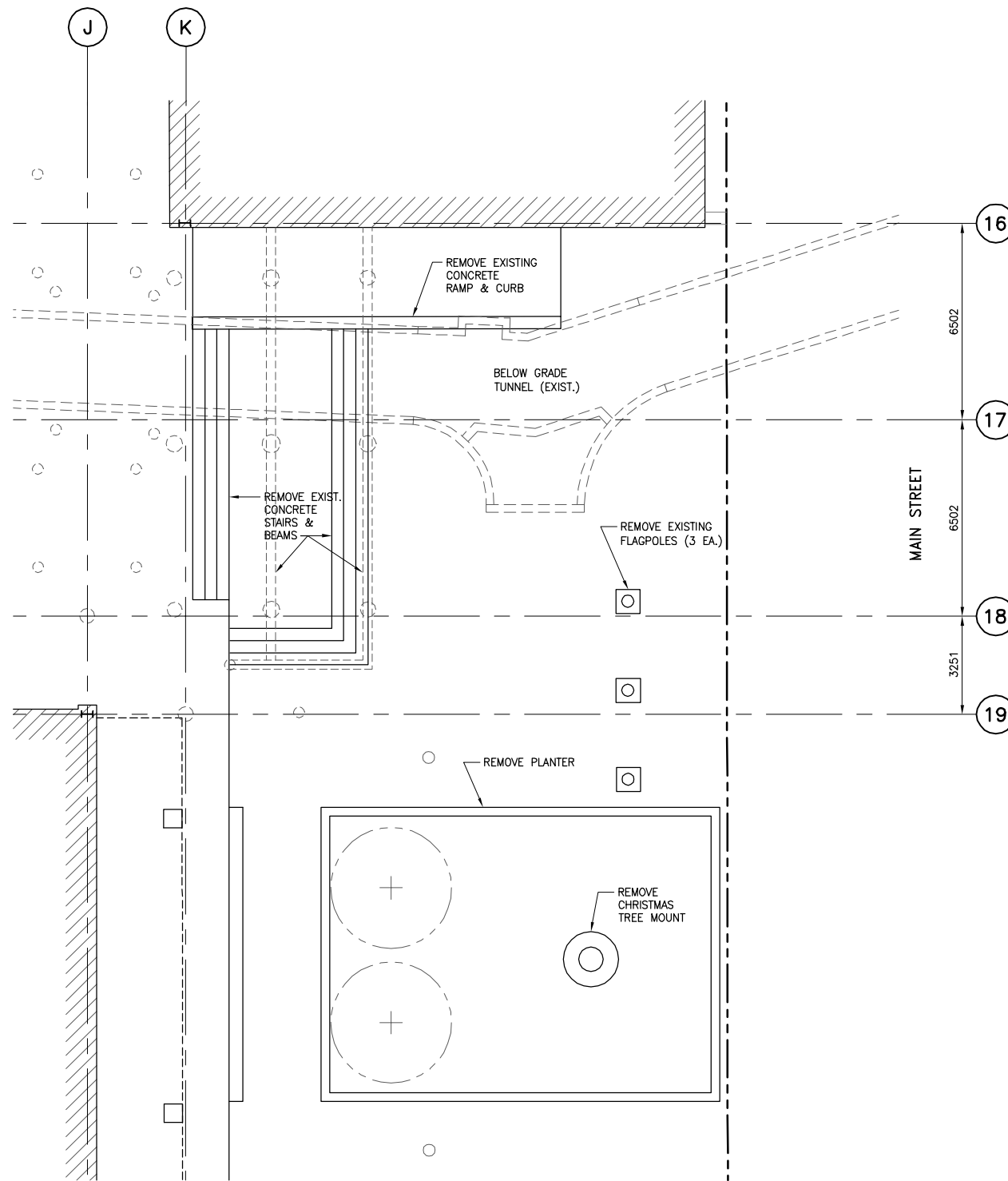


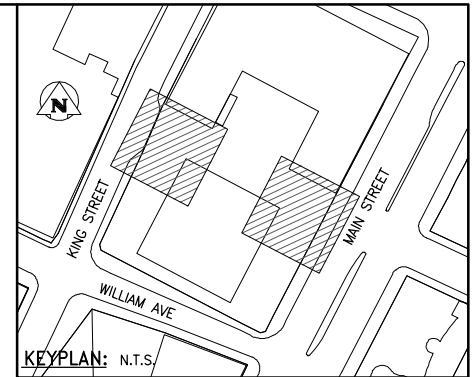
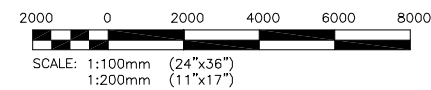
LAYOUT PLAN - WEST

SCALE: 1:100 (24x36)
1:200 (11x17)



LAYOUT PLAN - EAST

SCALE: 1:100 (24x36)
1:200 (11x17)



DEMOLITION NOTES:

1. REMOVE AND DISPOSE OF STAIR, RAMP, PLANTERS, SUPPORT BEAMS AND FLAG POLE BASES AS NOTED IN PLAN. RELOCATE TREE MOUNT.
2. CUT OFF ALL EXISTING PILES SUPPORTING STRUCTURES THAT ARE DEMOLISHED TO A CUT OFF ELEVATION 1000mm BELOW THE UNDERSIDE OF NEW STRUCTURES.
3. ALSO REF. DRAWING "L01".

0	10/05/-	ISSUED FOR TENDER	
NO.	YY/MM/DD	DESCRIPTION	BY
REVISIONS / ISSUE			
CLIENT:			
CITY OF WINNIPEG PLANNING, PROPERTY and DEVELOPMENT CIVIC ACCOMMODATIONS DIVISION			
PROJECT:			
CITY HALL COURTYARD ACCESSIBLE ENTRY			
DWG. DESCRIPTION:			
DEMOLITION			
EXISTING RAMP & STAIR PLAN			
DESIGN BY:	RJL	DATE:	10/01/21
DESIGN CHECK:		DATE:	
DRAWN BY:	PNT	DATE:	10/01/21
DWG CHECK:		DATE:	
DWG. NO.	10-0109-01	D1	REV: 0

