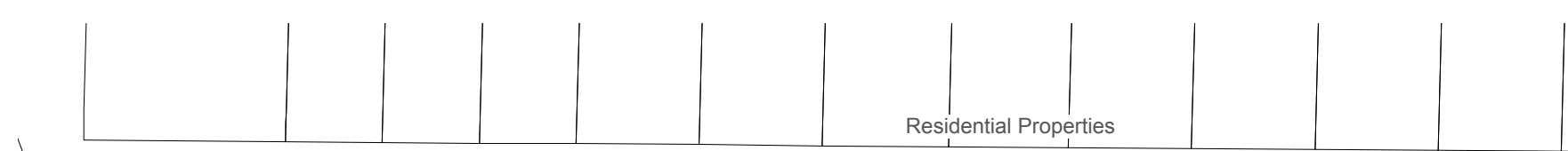
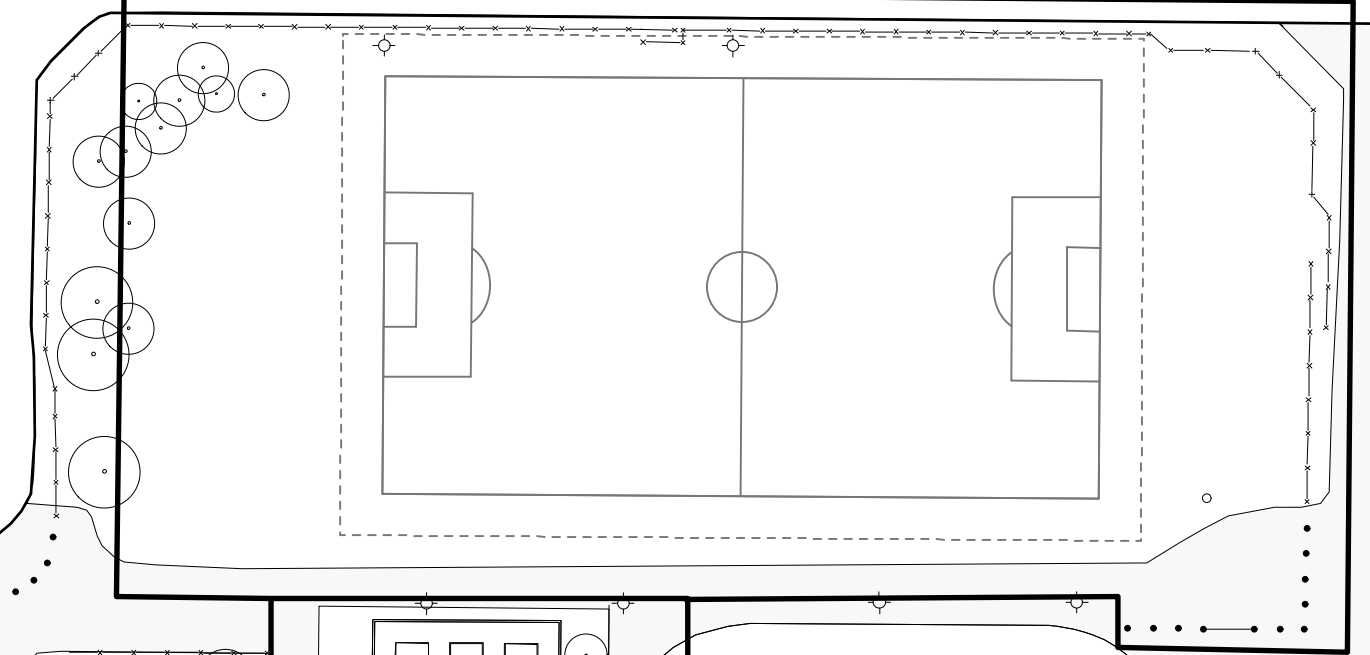




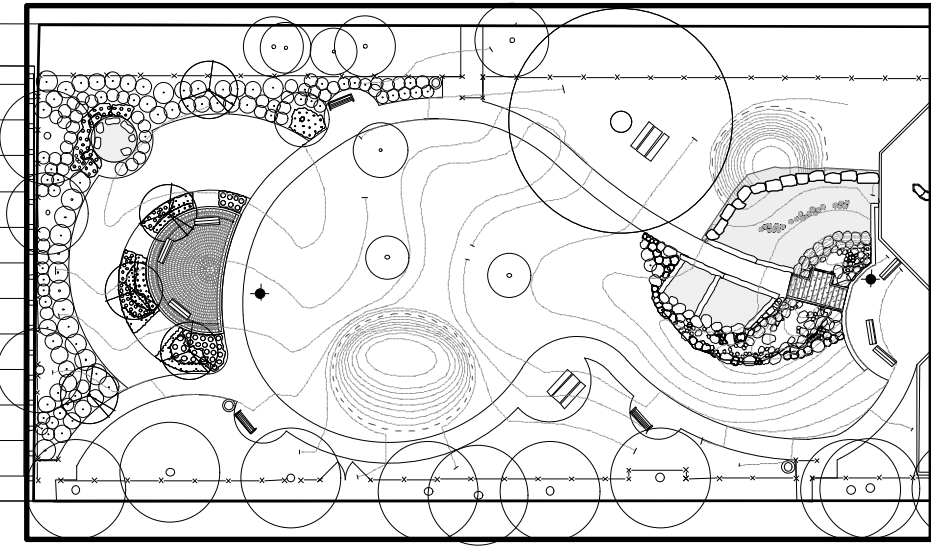
LOCATION PLAN
not to scale



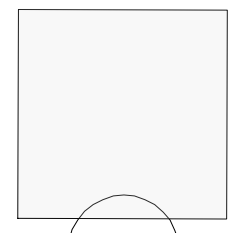
AREA 3 - SOCCER FIELD REDEVELOPMENT



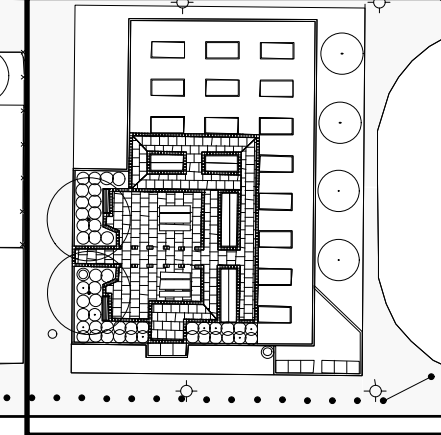
AREA 1 - NATURE GROUNDS DEVELOPMENT



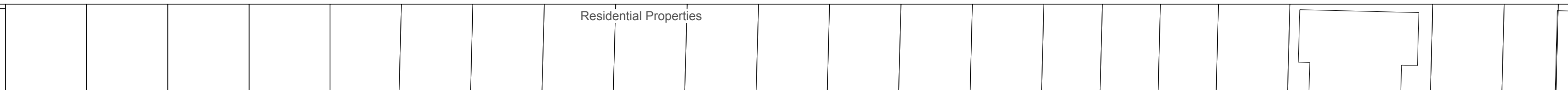
Young Street



Backlane



AREA 2 - COMMUNITY GARDEN DEVELOPMENT



Broadway Neighbourhood Centre



CONTRACTOR TO CONFIRM ALL DIMENSIONS AND REPORT ANY DISCREPANCIES TO CONTRACT ADMINISTRATOR PRIOR TO CONSTRUCTION. LOCATION OF UNDERGROUND STRUCTURES AS SHOWN ARE BASED ON THE BEST INFORMATION AVAILABLE BUT NO GUARANTEE IS GIVEN THAT ALL EXISTING UTILITIES ARE SHOWN OR THAT THE GIVEN LOCATIONS ARE EXACT. CONFIRMATION OF EXISTENCE AND EXACT LOCATION OF ALL SERVICES MUST BE OBTAINED FROM THE INDIVIDUAL UTILITIES BEFORE PROCEEDING WITH CONSTRUCTION.



THE CITY OF WINNIPEG
Planning, Property and Development Department
Planning and Land Use Division
Unit 15 - 30 Fort Street, Winnipeg, MB, (R3C 4X5)

DESIGNED BY	IL	CHECKED BY	
DRAWN BY	IL	APPROVED BY	
HORIZ. SCALE			
VERT. SCALE	1:550		
DATE	Mar. 10		

MANAGER, PARK AND OPEN SPACES	DATE
MANAGER, PLANNING AND LAND USE DIVISION	DATE

DRAWING TITLE	DRAWING NO.
BROADWAY NEIGHBORHOOD CENTRE	B.22-G1A
Nature Grounds Development	
Overall Site Plan	
SITE ADDRESS	BID OPPORTUNITY NO.
185 YOUNG STREET	434-2010