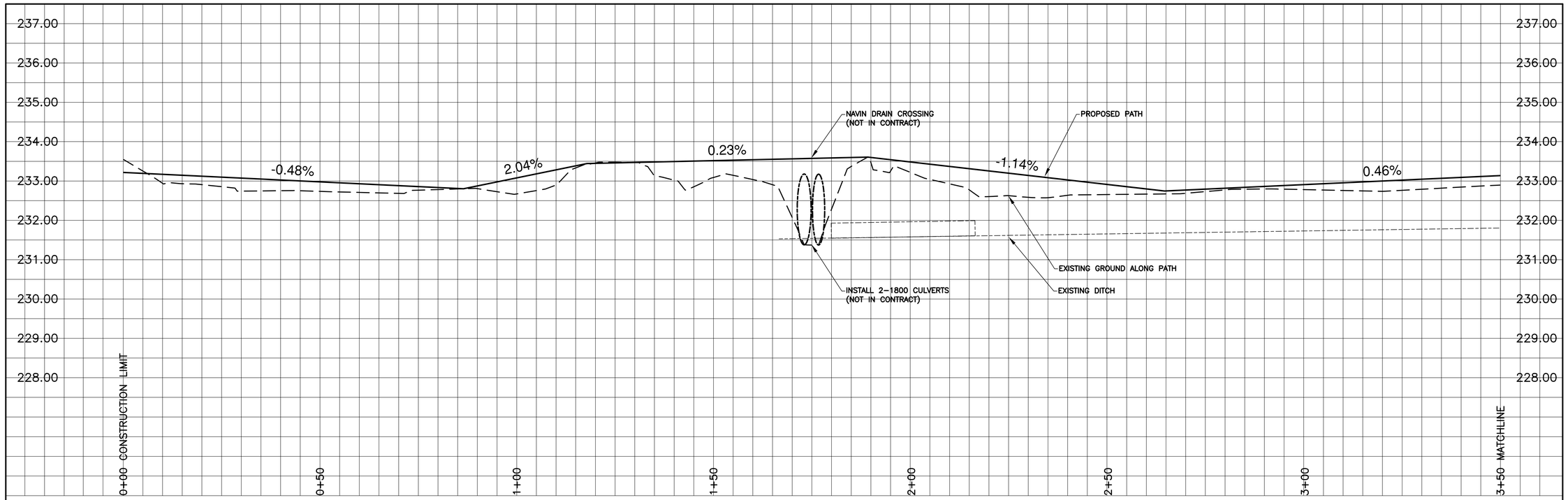

CHAINAGE ALONG
CENTER OF PATH

LAGIMODIERE BLVD

NOTES:

1. LOCATION OF PATHWAY, DITCHES, BOULEVARD, AND CULVERTS TO BE FINALIZED IN THE FIELD BY CONTRACT ADMINISTRATOR
2. CONTRACTOR TO TAKE PRECAUTIONARY STEPS TO AVOID DAMAGE FROM CONSTRUCTION ACTIVITIES TO TREES WITHIN THE LIMITS OF CONSTRUCTION
3. REGRADEING OF EXISTING DITCHES TO BE DIRECTED BY CONTRACT ADMINISTRATOR
4. RENEWAL OF EXISTING APPROACHES, PAVEMENT, CURBS, SIDEWALKS, CULVERTS, DITCHES AND BOULEVARD TO BE DIRECTED BY CONTRACT ADMINISTRATOR

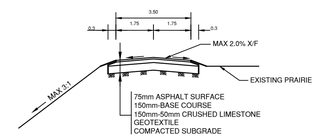

TYPICAL MULTI-USE PATH CROSS SECTION
N.T.S.

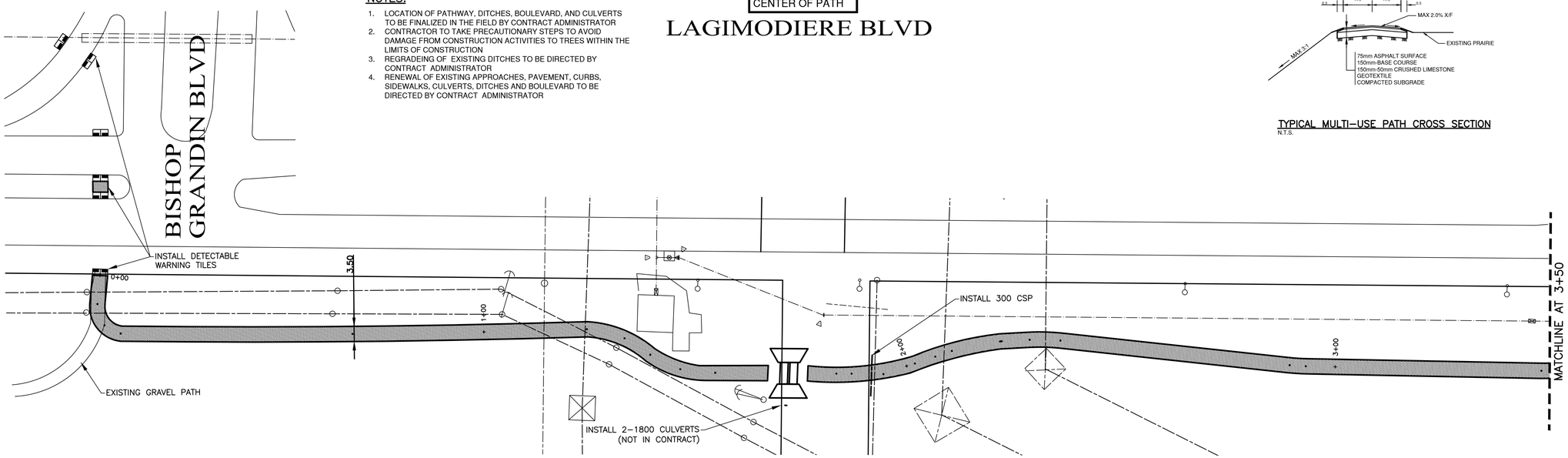

METRIC
WHOLE NUMBERS INDICATE MILLIMETRES
DECIMALIZED NUMBERS INDICATE METRES

APEGM
Certificate of Authorization
Genivar Consultants Limited Partnership
No. 4318 Expiry: April 30, 2011

EXISTING	LEGEND – PLAN	PROPOSED	EXISTING	LEGEND – PLAN	PROPOSED	EXISTING	LEGEND – PROFILE	PROPOSED
	WATERMAIN			HYDRO			CENTER LINE	
	HYDRANT			M.T.S.			NORTH GUTTER LINE	
	VALVE			CONCRETE			SOUTH GUTTER LINE	
	LAND DRAINAGE SEWER			ASPHALT		150mm W.M.	WATERMAIN	150mm W.M.
	WASTE WATER SEWER			PROPERTY LINE			VALVE	
	MANHOLE			SURVEY BAR		300mm L.D.S.	LAND DRAINAGE SEWER	300mm L.D.S.
	CATCH BASIN			CURB STOP		250mm W.W.S.	WASTE WATER SEWER	250mm W.W.S.
	CURB INLET			C.B. LEAD			JUNCTIONS	
	TRAFFIC SIGNAL			SIDEWALK			CULVERT	
	STEAM HT.			SIDEWALK RAMP			ASPH./CONC. PAD	
	GAS		32.55	ELEVATIONS	32.55		GARAGE PAD	

LOCATION APPROVED

SUPV. U/G STRUCTURES COMMITTEE — DATE

NOTE:

LOCATION OF UNDERGROUND STRUCTURES AS SHOWN ARE BASED ON THE BEST INFORMATION AVAILABLE BUT NO GUARANTEE IS GIVEN THAT ALL EXISTING UTILITIES ARE SHOWN OR THAT THE GIVEN LOCATIONS ARE EXACT. CONFIRMATION OF EXISTENCE AND EXACT LOCATION OF ALL SERVICES MUST BE OBTAINED FROM THE INDIVIDUAL UTILITIES BEFORE PROCEEDING WITH CONSTRUCTION.

NO.	REVISIONS	DATE	BY

GENIVAR
10 PRAIRIE WAY WINNIPEG, MANITOBA R2J 3J8
PH: (204)-477-6650 FAX: (204)-474-2864

DESIGNED BY	MBS	CHECKED BY	SM
DRAWN BY	MBS	APPROVED BY	IMcK
HOR. SCALE:	1:500	RELEASED FOR CONSTRUCTION	
VERT. SCALE:	1:50		
DATE	AUGUST 2010	DATE	AUGUST 2010

ENGINEERS SEAL
PROVINCE OF MANITOBA
I. G. McKINNON
REGISTERED PROFESSIONAL ENGINEER

CONSULTANT DRAWING NO.
09-150-18

Winnipeg
THE CITY OF WINNIPEG
PUBLIC WORKS DEPARTMENT

2010 ACTIVE TRANSPORTATION
INFRASTRUCTURE STIMULUS PROGRAM
LAGIMODIERE MULTI-USE PATH
FROM BISHOP GRANDIN BLVD
TO MATCHLINE AT STATION 3+50

CITY DRAWING NO. N/A
SHEET 9
TENDER NO. 544-2010

MAND 2007