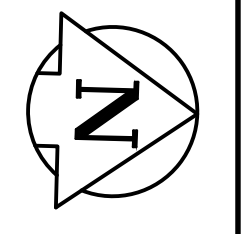
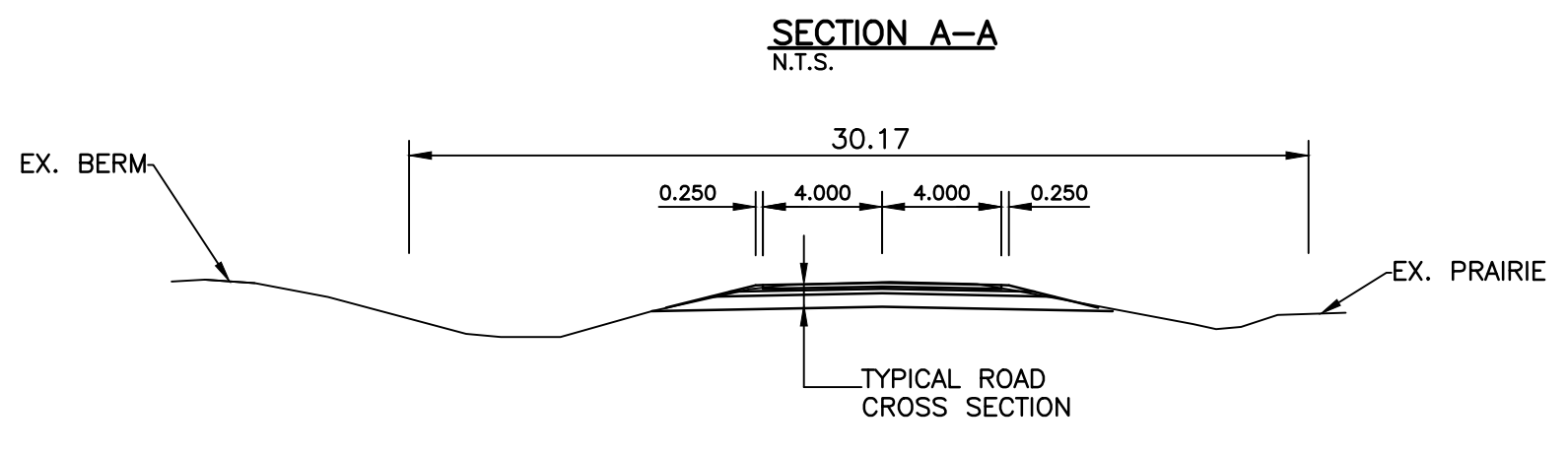
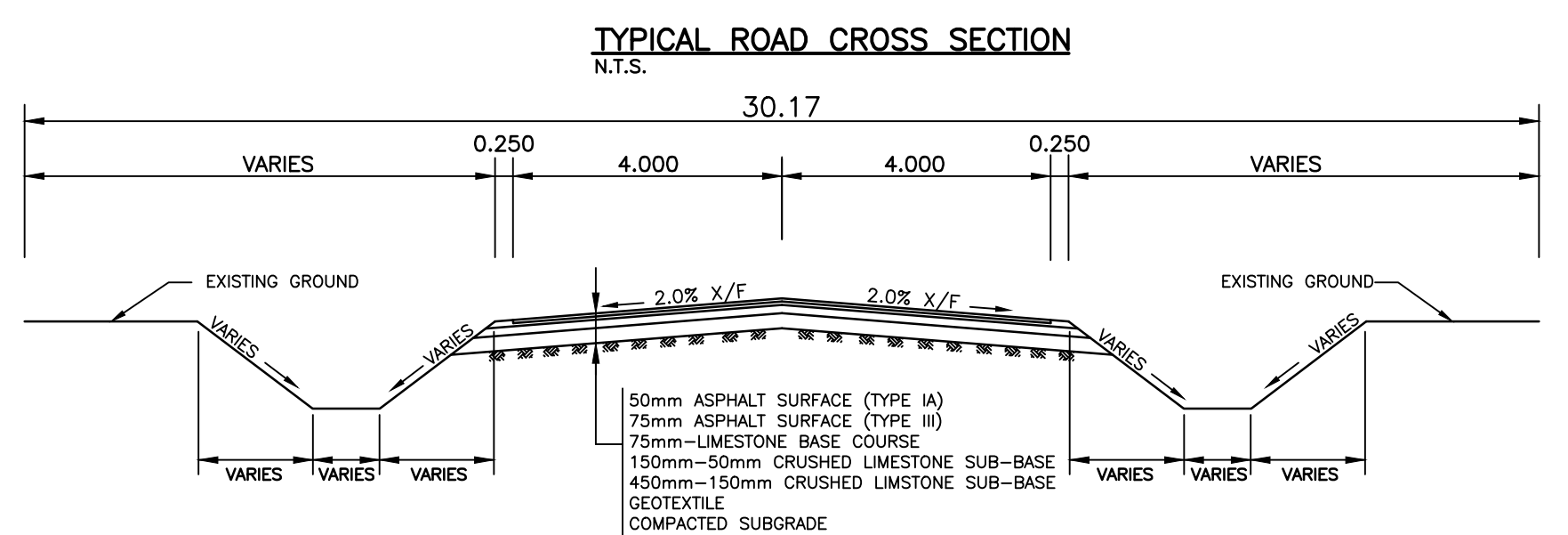
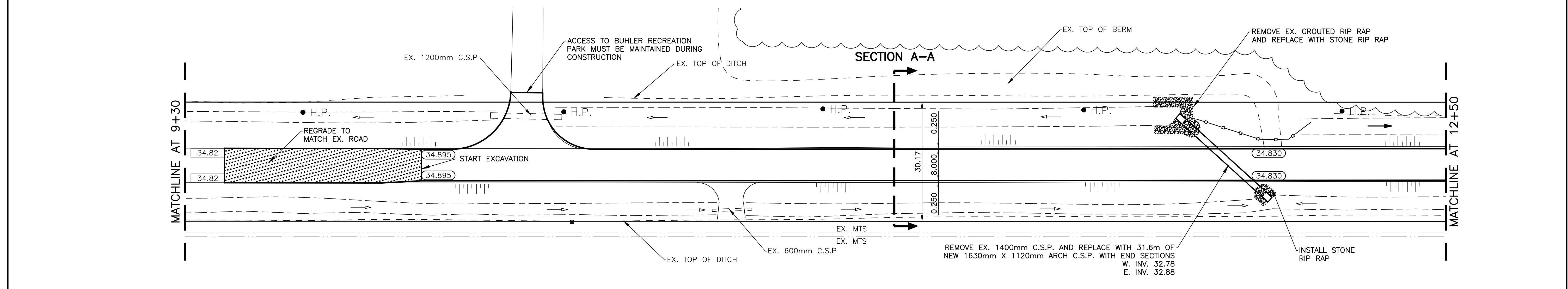


- NOTES:**
- CLEAN AND REGRADE EXISTING DITCH AS DIRECTED BY CONTRACT ADMINISTRATOR
 - RENEW EXISTING APPROACHES AS DIRECTED BY CONTRACT ADMINISTRATOR
 - MAINTAIN ACCESS TO EX. APPROACHES

CHAINAGE ALONG CENTER OF ROAD



MURDOCK ROAD



BENCHMARK:
 N. SIDE COPELAND ST., E. OF MCFADDEN AVE., TBLT. IN E. CONC.
 FOUNDATION 0.5m N. & 0.4m BELOW CEDAR SIDING OF S.E.
 COR. NO. 1113 COPELAND ST., (TBLT. FACING DRIVEWAY).

METRIC
 WHOLE NUMBERS INDICATE MILLIMETRES
 DECIMALIZED NUMBERS INDICATE METRES



WATERMAIN		HYDRO		CENTER LINE		LOCATION APPROVED	
○	HYDRANT	—	M.T.S.	—	NORTH GUTTER LINE	—	DATE
⊗	VALVE	—	GRAVEL/CHIP SEAL	—	SOUTH GUTTER LINE	—	COMMITTEE
—	BOTTOM OF DITCH	—	ASPHALT	—	WEST DITCH	—	
—	TOP OF DITCH	—	PROPERTY LINE	—	EAST DITCH	—	
—	WASTE WATER SEWER	—	TESTHOLE	—		—	
○	MANHOLE	—	ELEVATIONS (32.55)	—		—	
□	CATCH BASIN	—	CULVERT	—		—	
△	CURB INLET	—	FLOW DIRECTION	—		—	
—	TRAFFIC SIGNAL	—		—		—	
—	GAS	—		—		—	
EXISTING	LEGEND - PLAN	PROPOSED	LEGEND - PLAN	PROPOSED	EXISTING	LEGEND - PROFILE	PROPOSED

B.M. ELEV.	CWM: 30-012	DESIGNED BY	R.H.	CHECKED BY	S.M.
	234.393	DRAWN BY	R.H.	APPROVED BY	I.MCK.
		HOR. SCALE:	1:500	RELEASED FOR CONSTRUCTION	
		VERT. SCALE:	1:50		
1	SUBMISSION DRAWING	06/10	R.H.	DATE	JUNE 2010
NO.	REVISIONS	DATE	BY		

GENIVAR
 10 PRAIRIE WAY WINNIPEG, MANITOBA R2J 3J8
 PH: (204)-477-8650 FAX: (204)-474-2864

ENGINEERS SEAL
 PROVINCE OF MANITOBA
 I. G. MCKINNON
 CONSULTANT DRAWING NO. 09-170-04

Winnipeg THE CITY OF WINNIPEG PUBLIC WORKS DEPARTMENT

2010 GRANULAR ROAD RENEWALS

MURDOCK ROAD
 FROM MATCHLINE AT STATION 9+30 TO MATCHLINE AT STATION 12+50

CITY DRAWING NO. SHEET 4 OF 6 559-2010