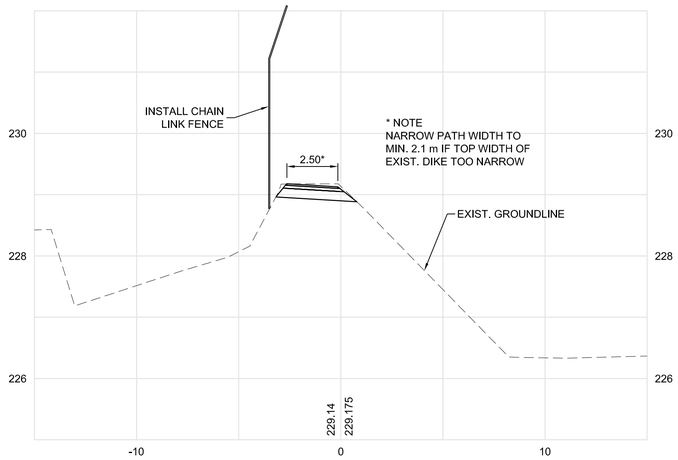

A 3 14 STA 0+100 TO 0+250 GOLF COURSE
SCALE - H 1:150, V 1:50

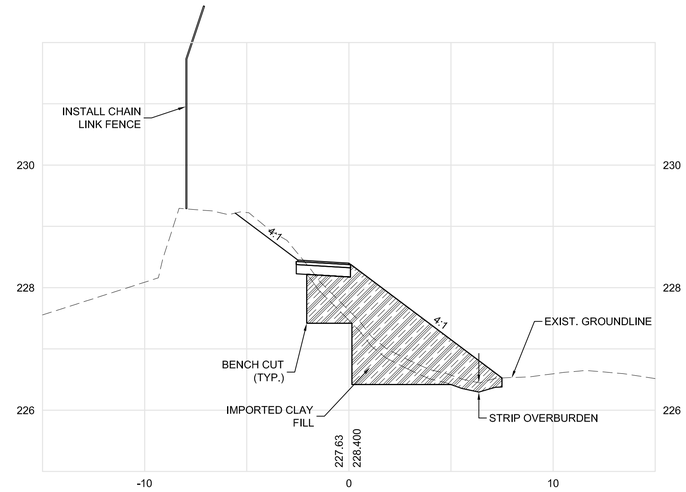

B 4 14 STA 0+275 TO 0+315 GOLF COURSE
SCALE - H 1:150, V 1:50

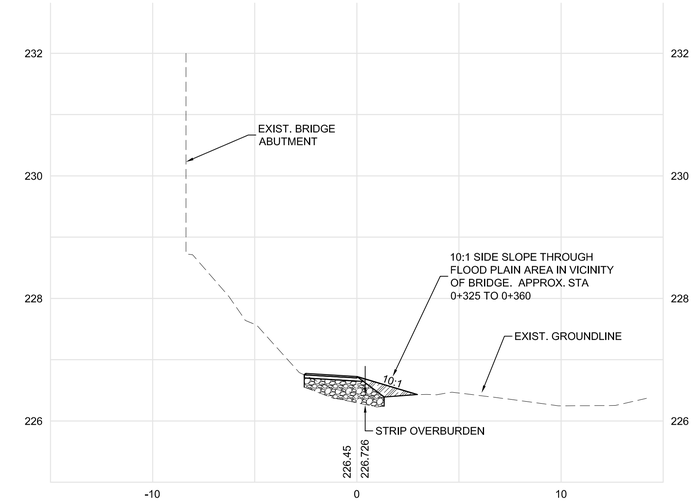

C 4 14 STA 0+325 TO 0+360 GOLF COURSE
SCALE - H 1:150, V 1:50

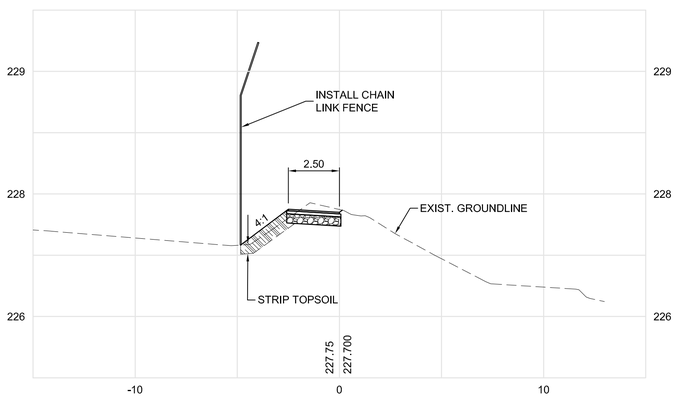

D 5,6 14 STA 0+425 TO 0+700 GOLF COURSE
SCALE - H 1:150, V 1:50

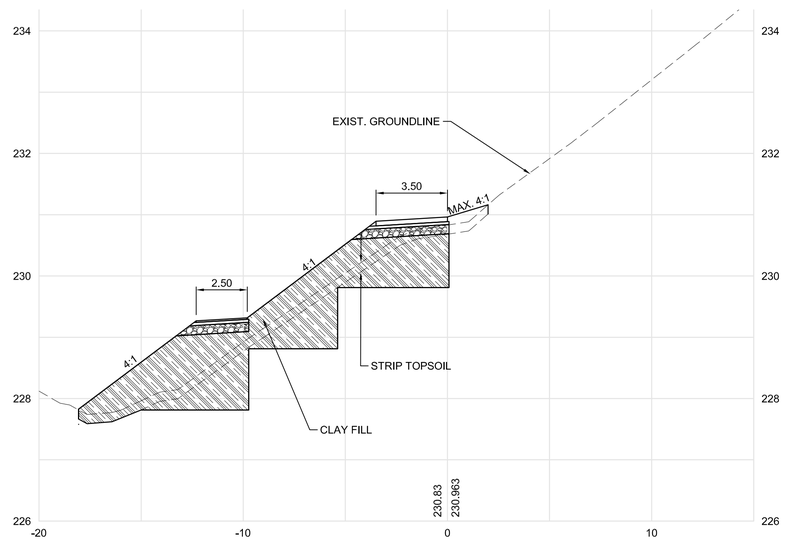

E 8 14 STA 0+150 CHIEF PEGUIS TRAIL-SOUTH
SCALE - H 1:150, V 1:50

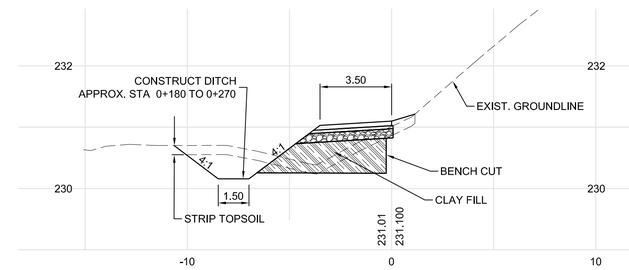

F 8 14 STA 0+200 CHIEF PEGUIS TRAIL-SOUTH
SCALE - H 1:150, V 1:50

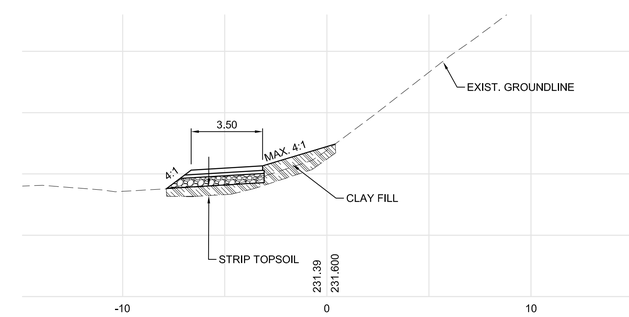

G 11 14 STA 0+570 CHIEF PEGUIS TRAIL-NORTH
SCALE - H 1:150, V 1:50

METRIC

WHOLE NUMBERS INDICATE MILLIMETRES
DECIMALIZED NUMBERS INDICATE METRES

WARNING

IF POWER EQUIPMENT OR EXPLOSIVES ARE TO BE USED FOR EXCAVATION ON THIS PROJECT THE CONTRACTOR MUST:

1. NOTIFY THE GAS COMPANY OF THE PROPOSED LOCATION OF EXCAVATION.
2. TAKE PRECAUTION TO AVOID DAMAGE TO GAS COMPANY INSTALLATIONS SEE PROVINCIAL REGULATION 210/72 FOR DETAILS.

APEGM
Certificate of Authorization
Dillon Consulting Limited (MB)
No. 1789 Date: 08/17/2010

EXISTING	LEGEND–PLAN	PROPOSED	EXISTING	LEGEND–PLAN	PROPOSED	EXISTING	LEGEND–PROFILE	PROPOSED
150 WM	WATERMAIN	150 WM	HYDRO	HYDRO	HYDRO	150 mm W.M.	WATERMAIN	150 mm W.M.
	HYDRANT		MTS	M.T.S.	MTS		HYDRANT	
	VALVE			CONCRETE			VALVE	
300 LDS	LAND DRAINAGE SEWER	300 LDS		ASPHALT		300 mm L.D.S.	LAND DRAINAGE SEWER	300 mm L.D.S.
250 WWS	WASTE WATER SEWER	250 WWS		PLANING		250 mm W.W.S.	WASTE WATER SEWER	250 mm W.W.S.
	MANHOLE			SIDEWALK			℄ PROFILE	
	CATCH BASIN			PAVING STONES			NORTH/WEST GUTTER	
	CURB INLET			PARTIAL DEPTH REPAIR			SOUTH/EAST GUTTER	
	JUNCTIONS			PROPERTY LINE			NORTH/WEST T/LANE	
	CULVERT			SURVEY BAR			SOUTH/EAST T/LANE	
100 GAS	GAS	100 GAS		CURB RAMP				

UNDERGROUND STRUCTURES

SUPV. U/G STRUCTURES COMMITTEE — DATE

NOTE:

LOCATION OF UNDERGROUND STRUCTURES AS SHOWN ARE BASED ON THE BEST INFORMATION AVAILABLE, BUT NO GUARANTEE IS GIVEN THAT ALL EXISTING UTILITIES ARE SHOWN OR THAT THE GIVEN LOCATIONS ARE EXACT. CONFIRMATION OF EXISTENCE AND EXACT LOCATION OF ALL SERVICES MUST BE OBTAINED FROM THE INDIVIDUAL UTILITIES BEFORE PROCEEDING WITH CONSTRUCTION.

B.M. ELEV.

NO.	REVISIONS	DATE	BY
2	ISSUED FOR TENDER	08/17/10	DBW
1	ISSUED FOR 90% REVIEW	07/23/10	DBW

DESIGNED BY	RTP
DRAWN BY	RTP
CHECKED BY	DBW
APPROVED BY	–
HOR. SCALE	AS NOTED
VERTICAL	AS NOTED
DATE	

DILLON CONSULTING

RELEASED FOR CONSTRUCTION

DATE

ENGINEER'S SEAL
PROVINCE OF MANITOBA
ORIGINAL STAMPED BY
D.B. WIEBE
08/17/10
Member
22480
REGISTERED PROFESSIONAL ENGINEER

CONSULTANT PROJECT NUMBER
09-2692

Winnipeg

THE CITY OF WINNIPEG
PUBLIC WORKS DEPARTMENT

2010 ACTIVE TRANSPORTATION INFRASTRUCTURE STIMULUS PROGRAM - KILDONAN PARK GOLF COURSE PATHWAY

PATHWAY SECTIONS

CITY DRAWING NUMBER
W-382-14

SHEET 14 OF 15

CONSULTANT DRAWING NUMBER

G:\CAD\092692\Contract\Current\ATP-GOLF-PATH-DETAILS.dwg