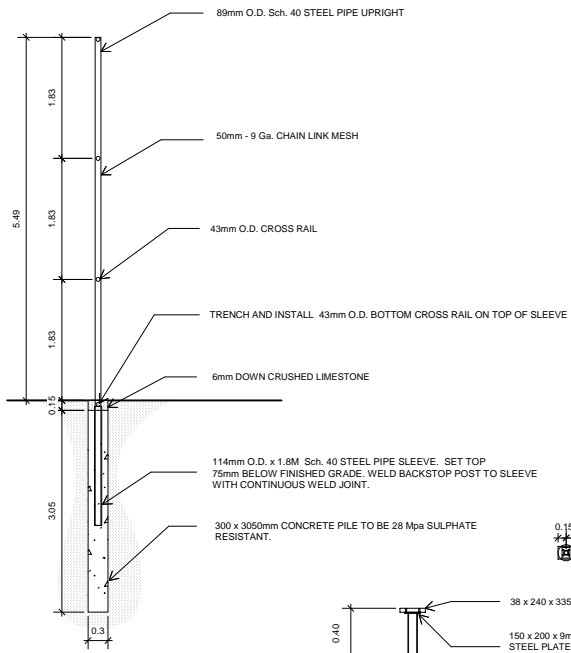
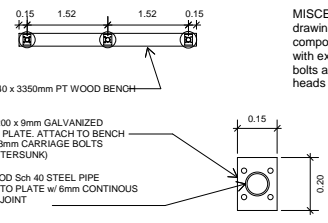


**SKINNED INFIELD DETAIL**  
SCALE 1:300

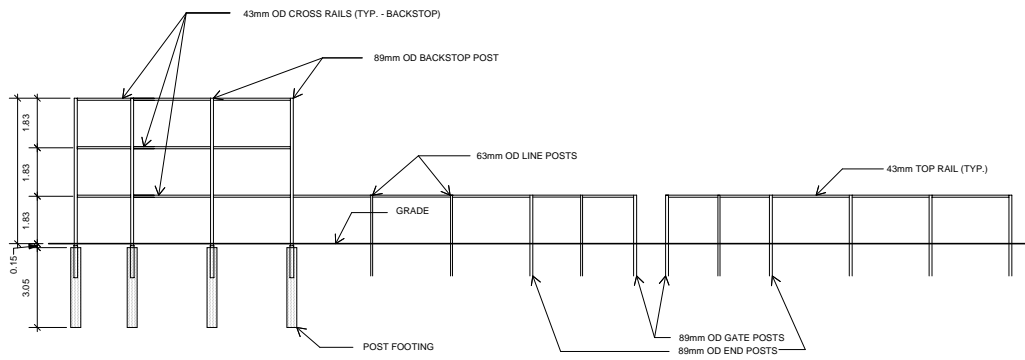
Refer to 1/L4



**SECTION - POST AND FOOTING**  
SCALE 1:40

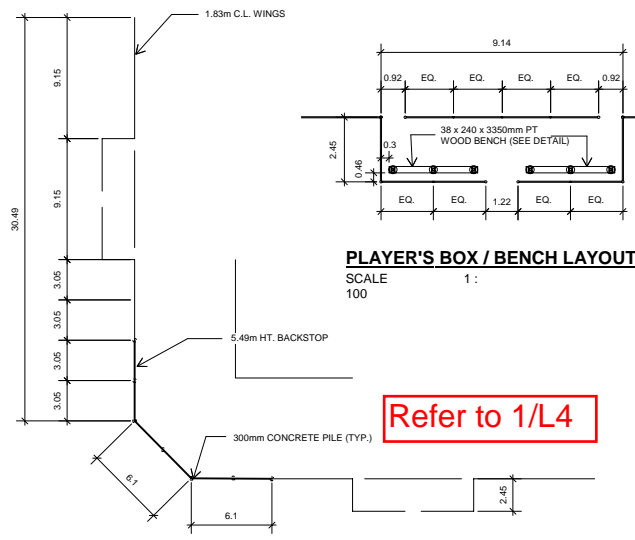


**BENCH DETAILS**  
N.T.S.



**SECTION - BACKSTOP / PLAYER'S BOX**  
SCALE 1:100

Refer to 5/L4 for Extension



**PLAYER'S BOX / BENCH LAYOUT**  
SCALE 1:100

Refer to 1/L4

**BACKSTOP LAYOUT**  
SCALE 1:200

<table border="1"> <tr> <td>WATERMAIN</td> <td>HYDRANT</td> <td>VALVE</td> <td>LAND DRAINAGE SEWER</td> <td>WASTE WATER SEWER</td> <td>MANHOLE</td> <td>CATCH BASIN</td> <td>CURB INLET</td> <td>PARKING METER</td> <td>STEAMHEAT</td> <td>GAS</td> </tr> <tr> <td>---</td> <td>+</td> <td>+</td> <td>---</td> <td>---</td> <td>+</td> <td>+</td> <td>+</td> <td>+</td> <td>---</td> <td>---</td> </tr> <tr> <td>---</td> <td>+</td> <td>+</td> <td>---</td> <td>---</td> <td>+</td> <td>+</td> <td>+</td> <td>+</td> <td>---</td> <td>---</td> </tr> </table>			WATERMAIN	HYDRANT	VALVE	LAND DRAINAGE SEWER	WASTE WATER SEWER	MANHOLE	CATCH BASIN	CURB INLET	PARKING METER	STEAMHEAT	GAS	---	+	+	---	---	+	+	+	+	---	---	---	+	+	---	---	+	+	+	+	---	---	<table border="1"> <tr> <td>HYDRO</td> <td>M.T.S.</td> <td>CONCRETE</td> <td>ASPHALT</td> <td>PROPERTY LINE</td> <td>SURVEY BAR</td> <td>CURB STOP</td> <td>C.B. LEAD</td> <td>SIDEWALK</td> <td>SIDEWALK RAMP</td> <td>ELEVATIONS</td> </tr> <tr> <td>---</td> <td>---</td> <td>---</td> <td>---</td> <td>---</td> <td>---</td> <td>---</td> <td>---</td> <td>---</td> <td>---</td> <td>---</td> </tr> <tr> <td>---</td> <td>---</td> <td>---</td> <td>---</td> <td>---</td> <td>---</td> <td>---</td> <td>---</td> <td>---</td> <td>---</td> <td>---</td> </tr> </table>			HYDRO	M.T.S.	CONCRETE	ASPHALT	PROPERTY LINE	SURVEY BAR	CURB STOP	C.B. LEAD	SIDEWALK	SIDEWALK RAMP	ELEVATIONS	---	---	---	---	---	---	---	---	---	---	---	---	---	---	---	---	---	---	---	---	---	---	<table border="1"> <tr> <td>WATERMAIN</td> <td>HYDRANT</td> <td>VALVE</td> <td>LAND DRAINAGE SEWER</td> <td>WASTE WATER SEWER</td> </tr> <tr> <td>---</td> <td>+</td> <td>+</td> <td>---</td> <td>---</td> </tr> <tr> <td>---</td> <td>+</td> <td>+</td> <td>---</td> <td>---</td> </tr> </table>			WATERMAIN	HYDRANT	VALVE	LAND DRAINAGE SEWER	WASTE WATER SEWER	---	+	+	---	---	---	+	+	---	---	<table border="1"> <tr> <td>LOCATION APPROVED</td> <td>B.M. ELEV.</td> <td>THIS DRAWING SHALL NOT BE USED FOR CONSTRUCTION PURPOSES UNTIL SIGNED BY THE DIRECTOR OF PROPERTY &amp; DEVELOPMENT SERVICES, CITY OF WINNIPEG.</td> <td>ENGINEERS / LANDSCAPE ARCHITECT'S SEAL</td> </tr> <tr> <td>UNDERGROUND STRUCTURES</td> <td></td> <td>THE CONTRACTOR SHALL CHECK ALL DIMENSIONS AND OTHER DATA ON SITE AND REPORT ANY DISCREPANCIES TO THE CONTRACT ADMINISTRATOR.</td> <td></td> </tr> <tr> <td>DATE</td> <td></td> <td>FIGURED DIMENSIONS TO BE TAKEN IN PREFERENCE TO SCALED DIMENSIONS.</td> <td></td> </tr> <tr> <td>NO. REVISIONS</td> <td>DATE</td> <td>BY</td> <td>DATE</td> </tr> </table>			LOCATION APPROVED	B.M. ELEV.	THIS DRAWING SHALL NOT BE USED FOR CONSTRUCTION PURPOSES UNTIL SIGNED BY THE DIRECTOR OF PROPERTY & DEVELOPMENT SERVICES, CITY OF WINNIPEG.	ENGINEERS / LANDSCAPE ARCHITECT'S SEAL	UNDERGROUND STRUCTURES		THE CONTRACTOR SHALL CHECK ALL DIMENSIONS AND OTHER DATA ON SITE AND REPORT ANY DISCREPANCIES TO THE CONTRACT ADMINISTRATOR.		DATE		FIGURED DIMENSIONS TO BE TAKEN IN PREFERENCE TO SCALED DIMENSIONS.		NO. REVISIONS	DATE	BY	DATE	<table border="1"> <tr> <td>DESIGNED BY</td> <td>CHECKED BY</td> <td>APPROVED BY</td> <td>RELEASED FOR CONSTRUCTION</td> </tr> <tr> <td>GR</td> <td></td> <td></td> <td></td> </tr> <tr> <td>HOR. SCALE</td> <td>as shown</td> <td></td> <td></td> </tr> <tr> <td>VERT. SCALE</td> <td></td> <td></td> <td></td> </tr> <tr> <td>DATE</td> <td>FEB / 98</td> <td>DIRECTOR OF PROPERTY &amp; DEVELOPMENT SERVICES</td> <td>DATE</td> </tr> </table>			DESIGNED BY	CHECKED BY	APPROVED BY	RELEASED FOR CONSTRUCTION	GR				HOR. SCALE	as shown			VERT. SCALE				DATE	FEB / 98	DIRECTOR OF PROPERTY & DEVELOPMENT SERVICES	DATE	<table border="1"> <tr> <td colspan="2">DRAWING TITLE</td> <td>CAD DRAWING NO.</td> </tr> <tr> <td colspan="2">THE CITY OF WINNIPEG PROPERTY AND DEVELOPMENT SERVICES DEPT PLANNING AND LAND USE DIVISION 2799 ROBLIN BLVD., WINNIPEG, MANITOBA R3R 0B8</td> <td>Oev98d1.mcd</td> </tr> <tr> <td colspan="2">SHEET OF 3</td> <td>2 OF 3</td> </tr> <tr> <td colspan="2">DRAWING NO.</td> <td>0.6 - M1</td> </tr> </table>			DRAWING TITLE		CAD DRAWING NO.	THE CITY OF WINNIPEG PROPERTY AND DEVELOPMENT SERVICES DEPT PLANNING AND LAND USE DIVISION 2799 ROBLIN BLVD., WINNIPEG, MANITOBA R3R 0B8		Oev98d1.mcd	SHEET OF 3		2 OF 3	DRAWING NO.		0.6 - M1
WATERMAIN	HYDRANT	VALVE	LAND DRAINAGE SEWER	WASTE WATER SEWER	MANHOLE	CATCH BASIN	CURB INLET	PARKING METER	STEAMHEAT	GAS																																																																																																																																								
---	+	+	---	---	+	+	+	+	---	---																																																																																																																																								
---	+	+	---	---	+	+	+	+	---	---																																																																																																																																								
HYDRO	M.T.S.	CONCRETE	ASPHALT	PROPERTY LINE	SURVEY BAR	CURB STOP	C.B. LEAD	SIDEWALK	SIDEWALK RAMP	ELEVATIONS																																																																																																																																								
---	---	---	---	---	---	---	---	---	---	---																																																																																																																																								
---	---	---	---	---	---	---	---	---	---	---																																																																																																																																								
WATERMAIN	HYDRANT	VALVE	LAND DRAINAGE SEWER	WASTE WATER SEWER																																																																																																																																														
---	+	+	---	---																																																																																																																																														
---	+	+	---	---																																																																																																																																														
LOCATION APPROVED	B.M. ELEV.	THIS DRAWING SHALL NOT BE USED FOR CONSTRUCTION PURPOSES UNTIL SIGNED BY THE DIRECTOR OF PROPERTY & DEVELOPMENT SERVICES, CITY OF WINNIPEG.	ENGINEERS / LANDSCAPE ARCHITECT'S SEAL																																																																																																																																															
UNDERGROUND STRUCTURES		THE CONTRACTOR SHALL CHECK ALL DIMENSIONS AND OTHER DATA ON SITE AND REPORT ANY DISCREPANCIES TO THE CONTRACT ADMINISTRATOR.																																																																																																																																																
DATE		FIGURED DIMENSIONS TO BE TAKEN IN PREFERENCE TO SCALED DIMENSIONS.																																																																																																																																																
NO. REVISIONS	DATE	BY	DATE																																																																																																																																															
DESIGNED BY	CHECKED BY	APPROVED BY	RELEASED FOR CONSTRUCTION																																																																																																																																															
GR																																																																																																																																																		
HOR. SCALE	as shown																																																																																																																																																	
VERT. SCALE																																																																																																																																																		
DATE	FEB / 98	DIRECTOR OF PROPERTY & DEVELOPMENT SERVICES	DATE																																																																																																																																															
DRAWING TITLE		CAD DRAWING NO.																																																																																																																																																
THE CITY OF WINNIPEG PROPERTY AND DEVELOPMENT SERVICES DEPT PLANNING AND LAND USE DIVISION 2799 ROBLIN BLVD., WINNIPEG, MANITOBA R3R 0B8		Oev98d1.mcd																																																																																																																																																
SHEET OF 3		2 OF 3																																																																																																																																																
DRAWING NO.		0.6 - M1																																																																																																																																																