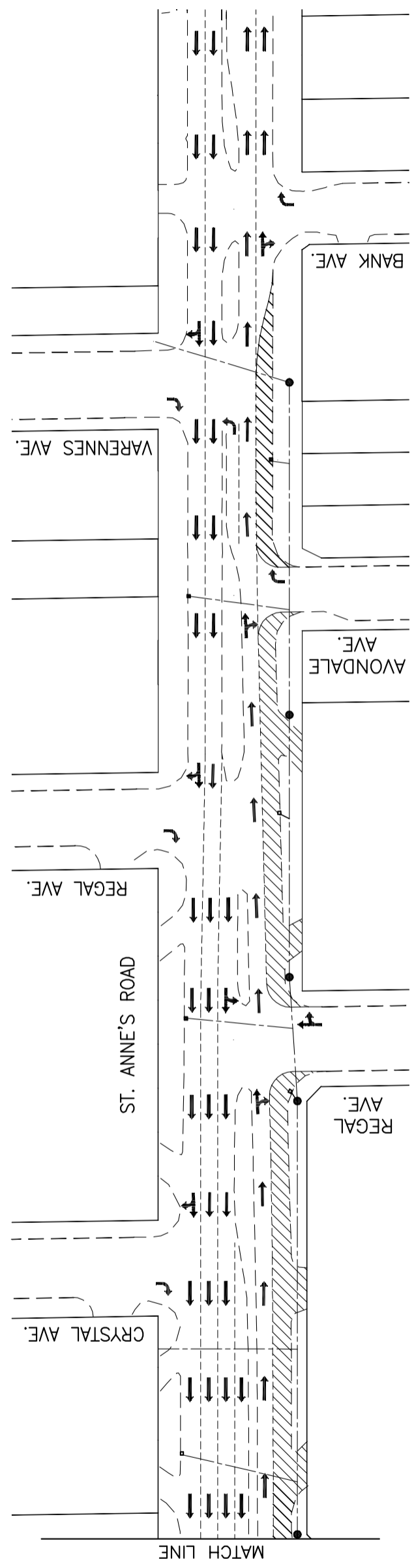
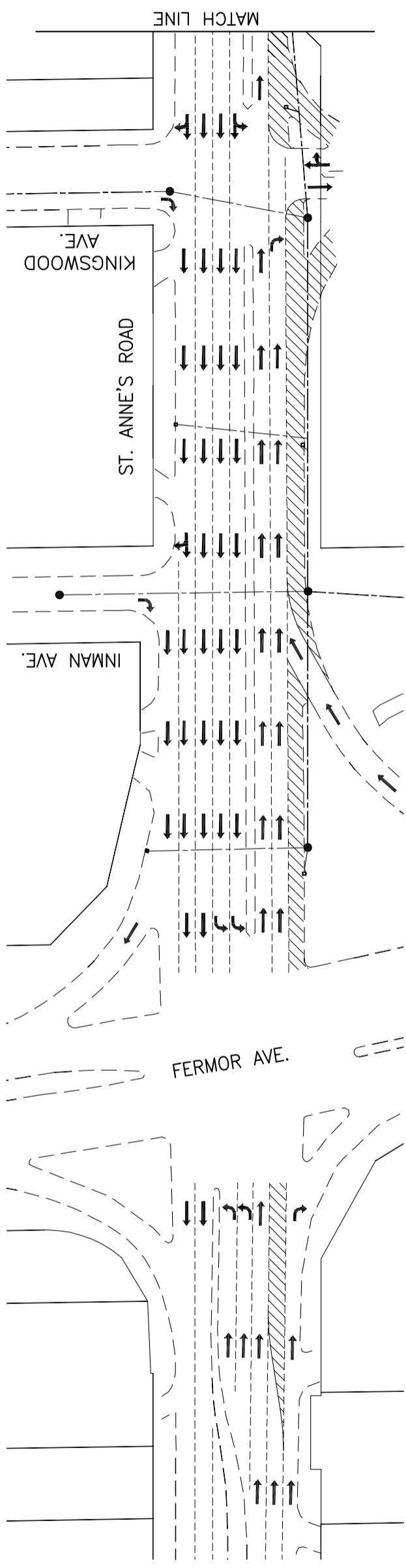
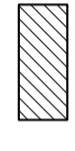


## **APPENDIX B**

# **Traffic Management Plan**



LEGEND:



BID OPPORTUNITY NO. 886-2010

**LOCATION APPROVED UNDERGROUND STRUCTURES**

SUPV. U/G STRUCTURES COMMITTEE \_\_\_\_\_ DATE \_\_\_\_\_

NOTE:  
 LOCATION OF UNDERGROUND STRUCTURES AS SHOWN ARE BASED ON THE BEST INFORMATION AVAILABLE BUT NO GUARANTEE IS GIVEN THAT ALL EXISTING UTILITIES ARE SHOWN OR THAT THE GIVEN LOCATIONS ARE EXACT. CONFIRMATION OF EXISTENCE AND EXACT LOCATION OF ALL SERVICES MUST BE OBTAINED FROM THE INDIVIDUAL UTILITIES BEFORE PROCEEDING WITH CONSTRUCTION.

NO.	REVISIONS	DATE	BY

**Stantec Consulting Ltd.**  
 905 Waverley Street, Winnipeg, Manitoba  
 Tel 204-489-5900 Fax 204-453-9012

**Stantec**

DESIGNED BY	J.C	CHECKED BY	H.K.
DRAWN BY	D.M.L.	APPROVED BY	
HOR. SCALE:	1:1250	RELEASED FOR CONSTRUCTION:	
VERTICAL:		DATE	2010.11.17

ENGINEER'S SEAL

CONSULTANT DRAWING NO. C-701

**THE CITY OF WINNIPEG**  
**WATER AND WASTE DEPARTMENT**  
**ENGINEERING DIVISION**

TRAFFIC MANAGEMENT PLAN  
 FERMOR AVENUE TO VARENNES AVENUE

MAGER COMBINED SEWER DISTRICT SEWER SEPARATION  
 CONTRACT NO. 3

SHEET 1 OF 1  
 CAD FILE DRAWING NUMBER 11890c-701-712.dwg

SK-01