



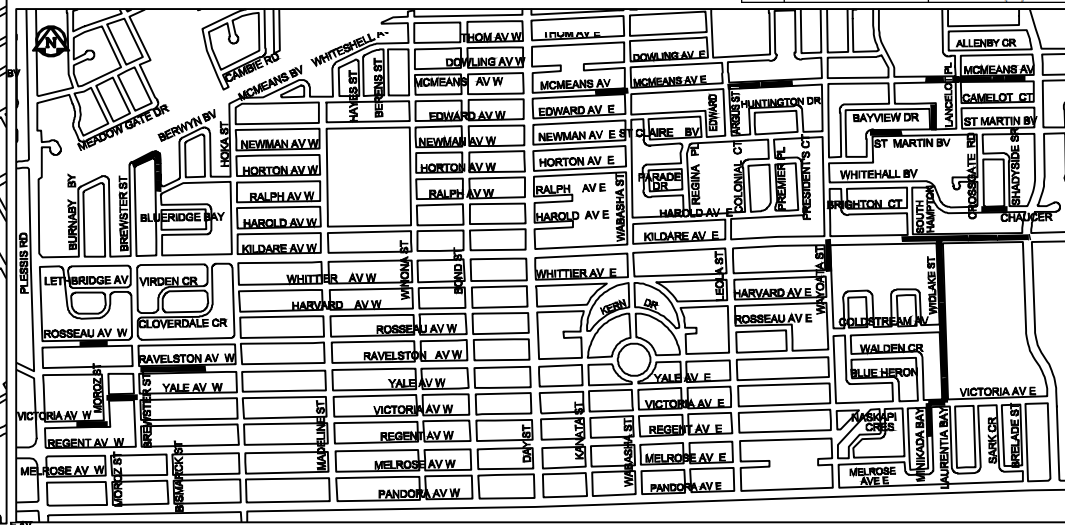
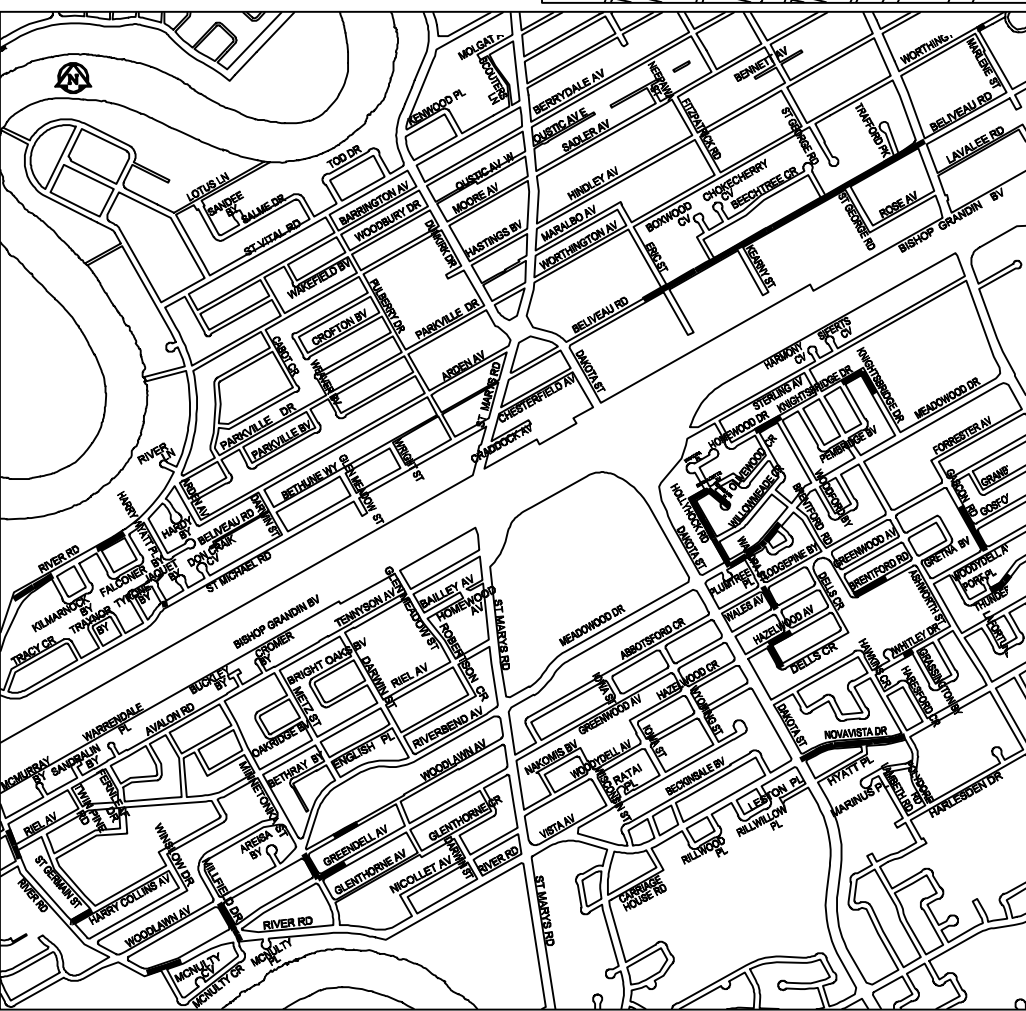
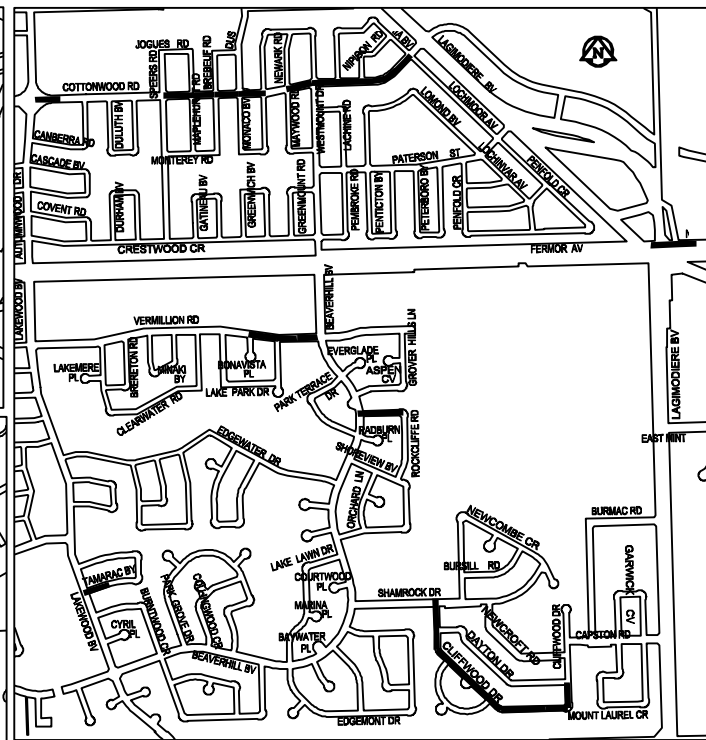
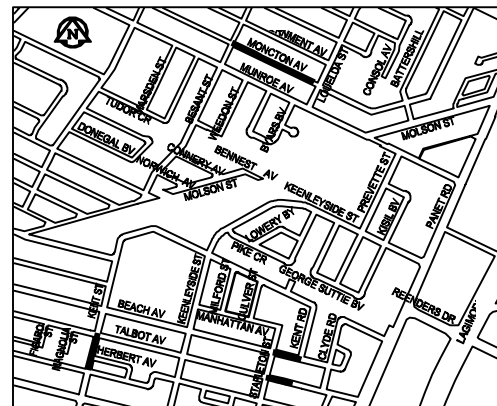
THE CITY OF WINNIPEG WATER AND WASTE DEPARTMENT

2011 WASTE WATER SEWER RENEWALS BY CIPP LINING CONTRACT 20 BID OPPORTUNITY NO. 1048-2011

B SIZE 11" x 17" (279mm x 432mm)

PLOT: 12/02/21 3:17:48 PM

AECOM REVIEW DRAFT CHK
FILE NAME: 60224031-01-G-000.dwg Saved By: berardk

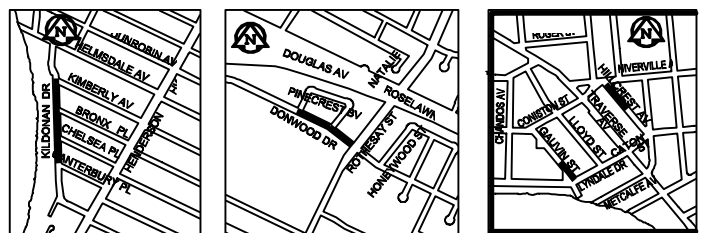


DRAWING LIST

| City Dwg. | Location |
|-----------|--|
| 9995 | BAYVIEW DR 88.2m N OF ST MARTIN BV TO ST MARTIN BV |
| 9997 | BEACH AV KENT RD TO MANHATTAN AV |
| 9998 | BELMEAU ROAD 85m W OF ERIC ST TO ERIC ST |
| 9999 | BELMEAU ROAD 112.5m E OF ERIC ST TO ERIC ST |
| 10000 | BELMEAU ROAD 112m E OF ERIC TO BEECHTREE CR |
| 10001 | BELMEAU ROAD 9m E OF BEECHTREE CR (W/LEG) TO KEARNEY ST |
| 10002 | BELMEAU ROAD 40.9m E OF KEARNEY ST TO KEARNEY ST |
| 10003 | BELMEAU ROAD 122.3m E OF KEARNEY ST TO 40.9m E OF KEARNEY ST |
| 10004 | BELMEAU ROAD 198.3m W OF BEECHTREE CR (E/LEG) TO 95.9m W OF BEECHTREE CR (E/LEG) |
| 10005 | BELMEAU ROAD 111.4m W OF BEECHTREE CR (E/LEG) TO 15.5m W OF BEECHTREE CR (E/LEG) |
| 10006 | BELMEAU ROAD 15.5m W OF BEECHTREE CR (E/LEG) TO BEECHTREE CR (E/LEG) |
| 10007 | BELMEAU ROAD BEECHTREE CR (E/LEG) TO BEHNKE RD |
| 10008 | BELMEAU ROAD 83.9m E OF BEHNKE RD TO BEHNKE RD |
| 10009 | BELMEAU ROAD 83.4m W OF TRAFFORD PK TO TRAFFORD PK |
| 10010 | BELMEAU ROAD 105.7m W OF ST ANNES RD TO ST ANNES RD |
| 10011 | BERNADETTE AV (N/LEG) FENBARK PL TO BERNADETTE AV (N/LEG) |
| 10012 | BERNADETTE AV (N/LEG) 82.9m S OF BERNADETTE AV (N/LEG) TO BERNADETTE AV (N/LEG) |
| 10013 | BREWSTER BY BREWSTER BY (W/LEG) TO BREWSTER BY (E/LEG) |
| 10014 | BREWSTER BY (E/LEG) 85.98m N OF HORTON AV/ W/O HORTON AV/W |
| 10015 | CLIFFWOOD DR 82.9m S OF BREWSTER BY (N/LEG) TO BREWSTER BY (N/LEG) |
| 10016 | CLIFFWOOD DR 72.9m W OF CLIFFWOOD DR (E/LEG) TO CLIFFWOOD DR (E/LEG) |
| 10017 | CLIFFWOOD DR 146.2m CLIFFWOOD DR (E/LEG) TO 72.9m W OF CLIFFWOOD DR (E/LEG) |
| 10018 | CLIFFWOOD DR 72.9m E OF CLIFFWOOD DR (W/LEG) TO CLIFFWOOD DR (W/LEG) |
| 10019 | CLIFFWOOD DR 46.4m SE OF MANRING CV (E/LEG) TO MANRING CV (E/LEG) |
| 10020 | CLIFFWOOD DR 94.9m W OF MANRING CV (E/LEG) TO MANRING CV (E/LEG) |
| 10021 | CLIFFWOOD DR 105m NW OF MANRING CV (W/LEG) TO MANRING CV (W/LEG) |
| 10022 | CLIFFWOOD DR MANRING CV (W/LEG) TO 47.1m NW OF MANRING CV (W/LEG) |
| 10023 | CLIFFWOOD DR 83.9m S OF DAYTON DR TO DAYTON DR |
| 10024 | COTTONWOOD RD DAYTON DR TO SHAMROCK DR |
| 10025 | COTTONWOOD RD 82.9m E OF AUTUMNWOOD DR TO AUTUMNWOOD DR |
| 10026 | COTTONWOOD RD MONACO BYE (E/LEG) TO MONACO BYE (W/LEG) |
| 10027 | COTTONWOOD RD MONACO BYE (W/LEG) TO MONTEREY RD |
| 10028 | COTTONWOOD RD MONTEREY RD TO MAPLEHURST RD |
| 10029 | COTTONWOOD RD MAPLEHURST RD TO SPEERS RD |
| 10030 | COTTONWOOD RD LOCHMOOR AV TO 71.8m SW OF LOCHMOOR AV |
| 10031 | COTTONWOOD RD 71.8m SW OF LOCHMOOR AV TO 115.1m SW OF LOCHMOOR AV |
| 10032 | COTTONWOOD RD 82.9m E OF NIPIGON RD TO 39.9m E OF NIPIGON RD |
| 10033 | COTTONWOOD RD NIPIGON RD TO NORTHUMBRIA BY |
| 10034 | COTTONWOOD RD NORTHUMBRIA BY TO WESTMOUNT DR |
| 10035 | DELLS CR (W/LEG) WESTMOUNT DR TO NEWARK RD |
| 10036 | DONWOOD DR PINECREST BY (W/LEG) TO PINECREST BY (E/LEG) |
| 10037 | DONWOOD DR PINECREST BY (E/LEG) TO ROTHESAY ST |
| 10038 | GASCON RD 81.1m N OF GOSFORD AV TO GOSFORD AV |
| 10039 | GASCON RD GOSFORD AV TO WOOD/DELL AV |
| 10040 | GALVIN ST 78.2m NW OF LYNDALE DR TO 38.4m NW OF LYNDALE DR |
| 10041 | GREENDELL AV 38.4m NW OF LYNDALE DR TO LYNDALE DR |
| 10042 | GREENDELL AV 104.1m NE OF MINNETONKA ST TO MINNETONKA ST |
| 10043 | HARRY COLLINS AV GREENDELL AV TO WOODLAWN AV |
| 10044 | HAZELWOOD AV 85.2m E OF DELLS CR (W/LEG) TO DELLS CR (W/LEG) |
| 10045 | HILLCREST AV CONISTON ST TO 109.4m SE OF CONISTON ST |
| 10046 | HOLLYHOOK RD WILLOWMEADE CR TO MEADOWOOD DR |
| 10047 | HOMWOOD DR WILLOWMEADE CR TO KNIGHTSBRIDGE DR (W/LEG) |
| 10048 | KENT RD MCCALMAN AV TO HERBERT AV |
| 10049 | KENT RD HERBERT AV TO TALBOT AV |
| 10049 | KILDARE AVE (C.) MH@ REDONDA ST (E/PL) TO MH@ REDONDA ST (E CURB) MH@ REDONDA ST (E CURB) TO MH@ REDONDA ST (CL) REDONDA ST (CL) TO 96.6m W OF REDONDA ST (CL) |

DRAWING LIST

| City Dwg. | Location |
|-----------|---|
| 10050 | KILDARE AVE (C.) 96.6m W OF REDONDA ST (CL) TO 102.2m W OF REDONDA ST (CL) |
| 10051 | KILDARE AVE (C.) 102.2m W OF REDONDA ST (CL) TO 102.2m W OF REDONDA ST (CL) |
| 10052 | KILDARE AVE (C.) 102.2m W OF REDONDA ST (CL) TO 102.2m W OF REDONDA ST (CL) |
| 10053 | KILDARE AVE (C.) 102.2m W OF REDONDA ST (CL) TO 102.2m W OF REDONDA ST (CL) |
| 10054 | KILDARE AVE (C.) 102.2m W OF REDONDA ST (CL) TO 102.2m W OF REDONDA ST (CL) |
| 10055 | KILDARE AVE (C.) 102.2m W OF REDONDA ST (CL) TO 102.2m W OF REDONDA ST (CL) |
| 10056 | KILDARE AVE (C.) 102.2m W OF REDONDA ST (CL) TO 102.2m W OF REDONDA ST (CL) |
| 10057 | KILDARE AVE (C.) 102.2m W OF REDONDA ST (CL) TO 102.2m W OF REDONDA ST (CL) |
| 10058 | KILDARE AVE (C.) 102.2m W OF REDONDA ST (CL) TO 102.2m W OF REDONDA ST (CL) |
| 10059 | KILDARE AVE (C.) 102.2m W OF REDONDA ST (CL) TO 102.2m W OF REDONDA ST (CL) |
| 10060 | KILDARE AVE (C.) 102.2m W OF REDONDA ST (CL) TO 102.2m W OF REDONDA ST (CL) |
| 10061 | KILDARE AVE (C.) 102.2m W OF REDONDA ST (CL) TO 102.2m W OF REDONDA ST (CL) |
| 10062 | KILDARE AVE (C.) 102.2m W OF REDONDA ST (CL) TO 102.2m W OF REDONDA ST (CL) |
| 10063 | KILDARE AVE (C.) 102.2m W OF REDONDA ST (CL) TO 102.2m W OF REDONDA ST (CL) |
| 10064 | KILDARE AVE (C.) 102.2m W OF REDONDA ST (CL) TO 102.2m W OF REDONDA ST (CL) |
| 10065 | KILDARE AVE (C.) 102.2m W OF REDONDA ST (CL) TO 102.2m W OF REDONDA ST (CL) |
| 10066 | KILDARE AVE (C.) 102.2m W OF REDONDA ST (CL) TO 102.2m W OF REDONDA ST (CL) |
| 10067 | KILDARE AVE (C.) 102.2m W OF REDONDA ST (CL) TO 102.2m W OF REDONDA ST (CL) |
| 10068 | KILDARE AVE (C.) 102.2m W OF REDONDA ST (CL) TO 102.2m W OF REDONDA ST (CL) |
| 10069 | KILDARE AVE (C.) 102.2m W OF REDONDA ST (CL) TO 102.2m W OF REDONDA ST (CL) |
| 10070 | KILDARE AVE (C.) 102.2m W OF REDONDA ST (CL) TO 102.2m W OF REDONDA ST (CL) |
| 10071 | KILDARE AVE (C.) 102.2m W OF REDONDA ST (CL) TO 102.2m W OF REDONDA ST (CL) |
| 10072 | KILDARE AVE (C.) 102.2m W OF REDONDA ST (CL) TO 102.2m W OF REDONDA ST (CL) |
| 10073 | KILDARE AVE (C.) 102.2m W OF REDONDA ST (CL) TO 102.2m W OF REDONDA ST (CL) |
| 10074 | KILDARE AVE (C.) 102.2m W OF REDONDA ST (CL) TO 102.2m W OF REDONDA ST (CL) |
| 10075 | KILDARE AVE (C.) 102.2m W OF REDONDA ST (CL) TO 102.2m W OF REDONDA ST (CL) |
| 10076 | KILDARE AVE (C.) 102.2m W OF REDONDA ST (CL) TO 102.2m W OF REDONDA ST (CL) |
| 10077 | KILDARE AVE (C.) 102.2m W OF REDONDA ST (CL) TO 102.2m W OF REDONDA ST (CL) |
| 10078 | KILDARE AVE (C.) 102.2m W OF REDONDA ST (CL) TO 102.2m W OF REDONDA ST (CL) |
| 10079 | KILDARE AVE (C.) 102.2m W OF REDONDA ST (CL) TO 102.2m W OF REDONDA ST (CL) |
| 10080 | KILDARE AVE (C.) 102.2m W OF REDONDA ST (CL) TO 102.2m W OF REDONDA ST (CL) |
| 10081 | KILDARE AVE (C.) 102.2m W OF REDONDA ST (CL) TO 102.2m W OF REDONDA ST (CL) |
| 10082 | KILDARE AVE (C.) 102.2m W OF REDONDA ST (CL) TO 102.2m W OF REDONDA ST (CL) |
| 10083 | KILDARE AVE (C.) 102.2m W OF REDONDA ST (CL) TO 102.2m W OF REDONDA ST (CL) |
| 10084 | KILDARE AVE (C.) 102.2m W OF REDONDA ST (CL) TO 102.2m W OF REDONDA ST (CL) |
| 10085 | KILDARE AVE (C.) 102.2m W OF REDONDA ST (CL) TO 102.2m W OF REDONDA ST (CL) |
| 10086 | KILDARE AVE (C.) 102.2m W OF REDONDA ST (CL) TO 102.2m W OF REDONDA ST (CL) |
| 10087 | KILDARE AVE (C.) 102.2m W OF REDONDA ST (CL) TO 102.2m W OF REDONDA ST (CL) |
| 10088 | KILDARE AVE (C.) 102.2m W OF REDONDA ST (CL) TO 102.2m W OF REDONDA ST (CL) |
| 10089 | KILDARE AVE (C.) 102.2m W OF REDONDA ST (CL) TO 102.2m W OF REDONDA ST (CL) |
| 10090 | KILDARE AVE (C.) 102.2m W OF REDONDA ST (CL) TO 102.2m W OF REDONDA ST (CL) |
| 10091 | KILDARE AVE (C.) 102.2m W OF REDONDA ST (CL) TO 102.2m W OF REDONDA ST (CL) |
| 10092 | KILDARE AVE (C.) 102.2m W OF REDONDA ST (CL) TO 102.2m W OF REDONDA ST (CL) |
| 10093 | KILDARE AVE (C.) 102.2m W OF REDONDA ST (CL) TO 102.2m W OF REDONDA ST (CL) |
| 10094 | KILDARE AVE (C.) 102.2m W OF REDONDA ST (CL) TO 102.2m W OF REDONDA ST (CL) |
| 10095 | KILDARE AVE (C.) 102.2m W OF REDONDA ST (CL) TO 102.2m W OF REDONDA ST (CL) |
| 10096 | KILDARE AVE (C.) 102.2m W OF REDONDA ST (CL) TO 102.2m W OF REDONDA ST (CL) |
| 10097 | KILDARE AVE (C.) 102.2m W OF REDONDA ST (CL) TO 102.2m W OF REDONDA ST (CL) |
| 10098 | KILDARE AVE (C.) 102.2m W OF REDONDA ST (CL) TO 102.2m W OF REDONDA ST (CL) |
| 10099 | KILDARE AVE (C.) 102.2m W OF REDONDA ST (CL) TO 102.2m W OF REDONDA ST (CL) |
| 10100 | KILDARE AVE (C.) 102.2m W OF REDONDA ST (CL) TO 102.2m W OF REDONDA ST (CL) |



LEGEND
LIMITS OF CONTRACT 20 - BID OPPORTUNITY NO. 1048-2011

