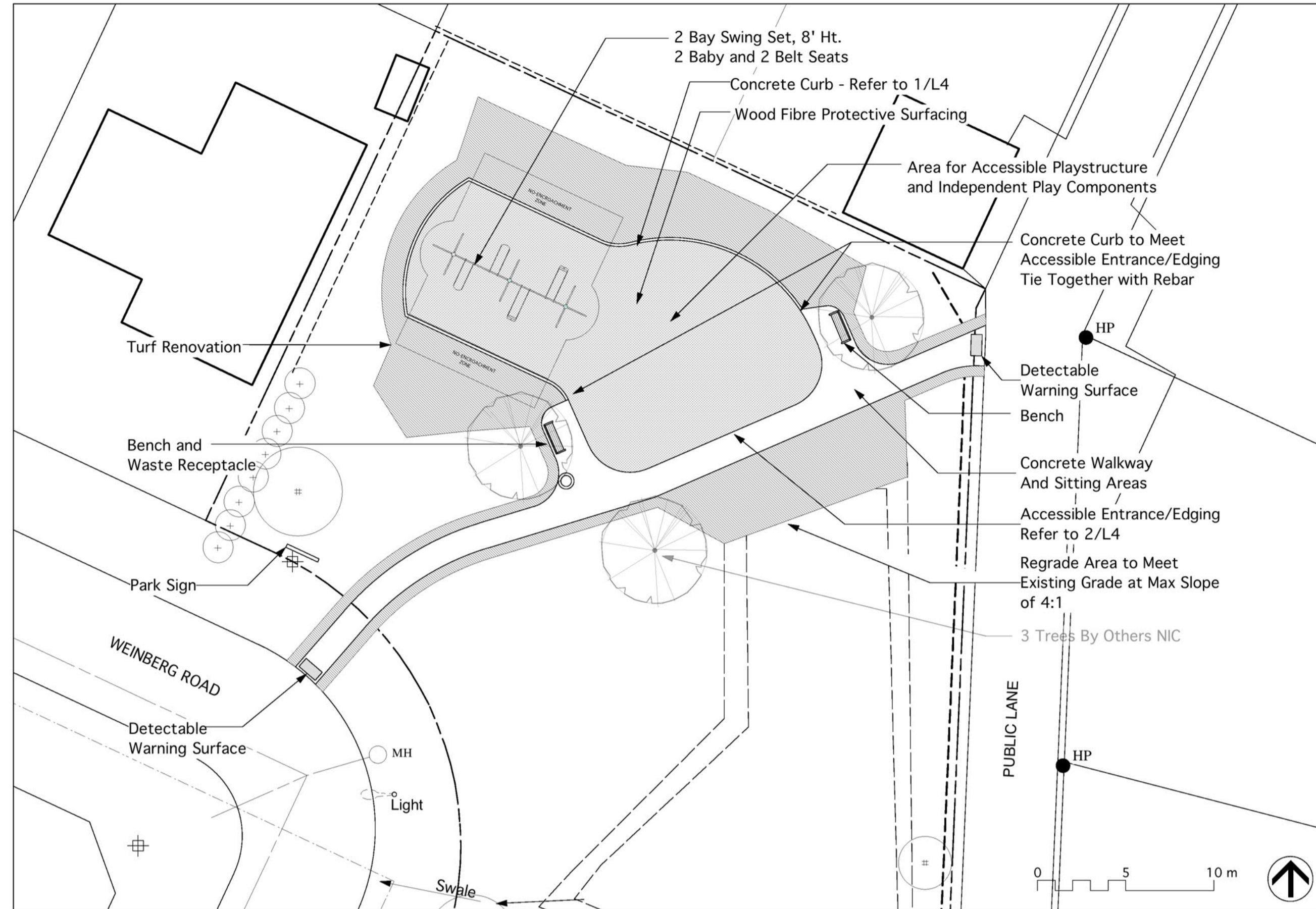
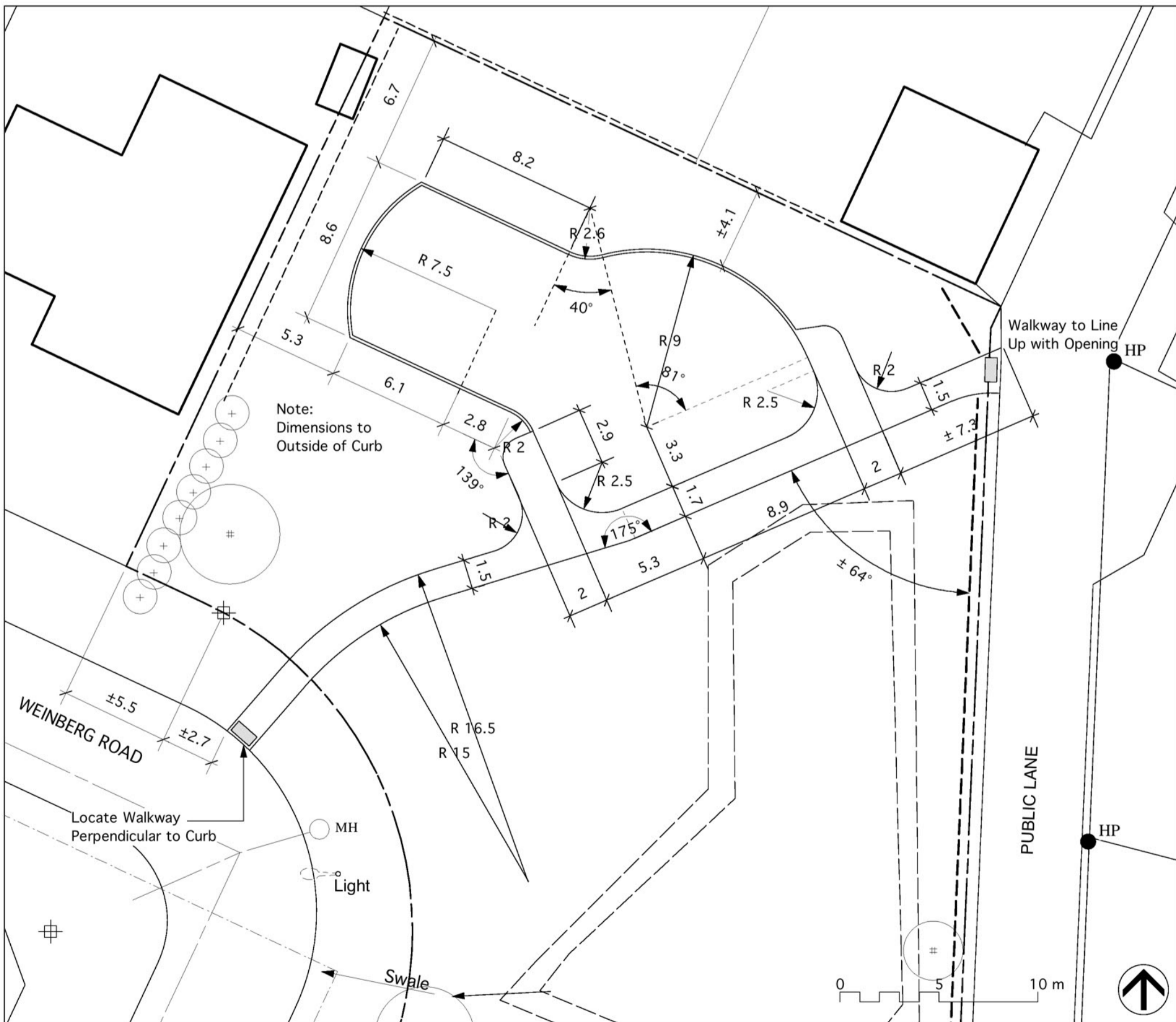


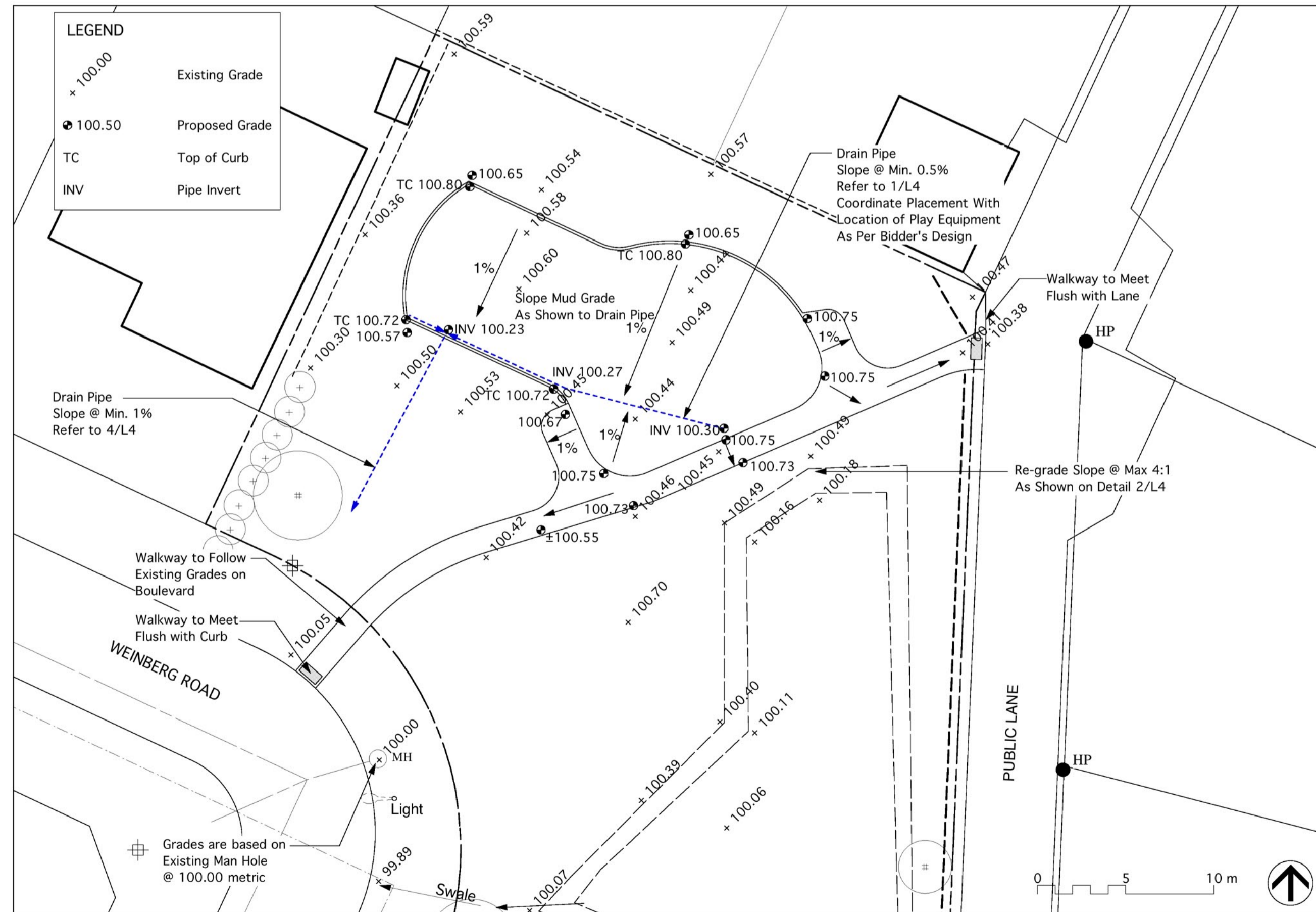
**1** EXISTING CONDITIONS AND REMOVALS PLAN  
L1 1:250



**2** REDEVELOPMENT PLAN  
L1 1:200



**3** LAYOUT PLAN  
L1 1:200



**4** GRADING SCHEMATIC PLAN  
L1 1:200

NOTE:  
LOCATION OF UNDERGROUND STRUCTURES AS SHOWN ARE BASED ON THE BEST INFORMATION AVAILABLE BUT NO GUARANTEE IS GIVEN THAT ALL EXISTING UTILITIES ARE SHOWN OR THAT THE GIVEN LOCATIONS ARE EXACT. CONFIRMATION OF EXISTENCE AND EXACT LOCATION OF ALL SERVICES MUST BE OBTAINED FROM THE INDIVIDUAL UTILITIES BEFORE PROCEEDING WITH CONSTRUCTION.

LEGEND  
NIC = Not In Contract

Manager Parks and Open Space Division  
Released For Construction Date

DO NOT SCALE DRAWINGS		
revision	description	date
5		
4		
3		
2		
1		
0	Revision Note	DD-MM-YY

**BCI II : MYNARSKI WARD  
TOT LOT  
REDEVELOPMENT  
WINNIPEG, MANITOBA**

approved by  
designed by LLW scale AS SHOWN  
drawn by LLW/CL date 17 02 2011



**WEINBERG TOT LOT**