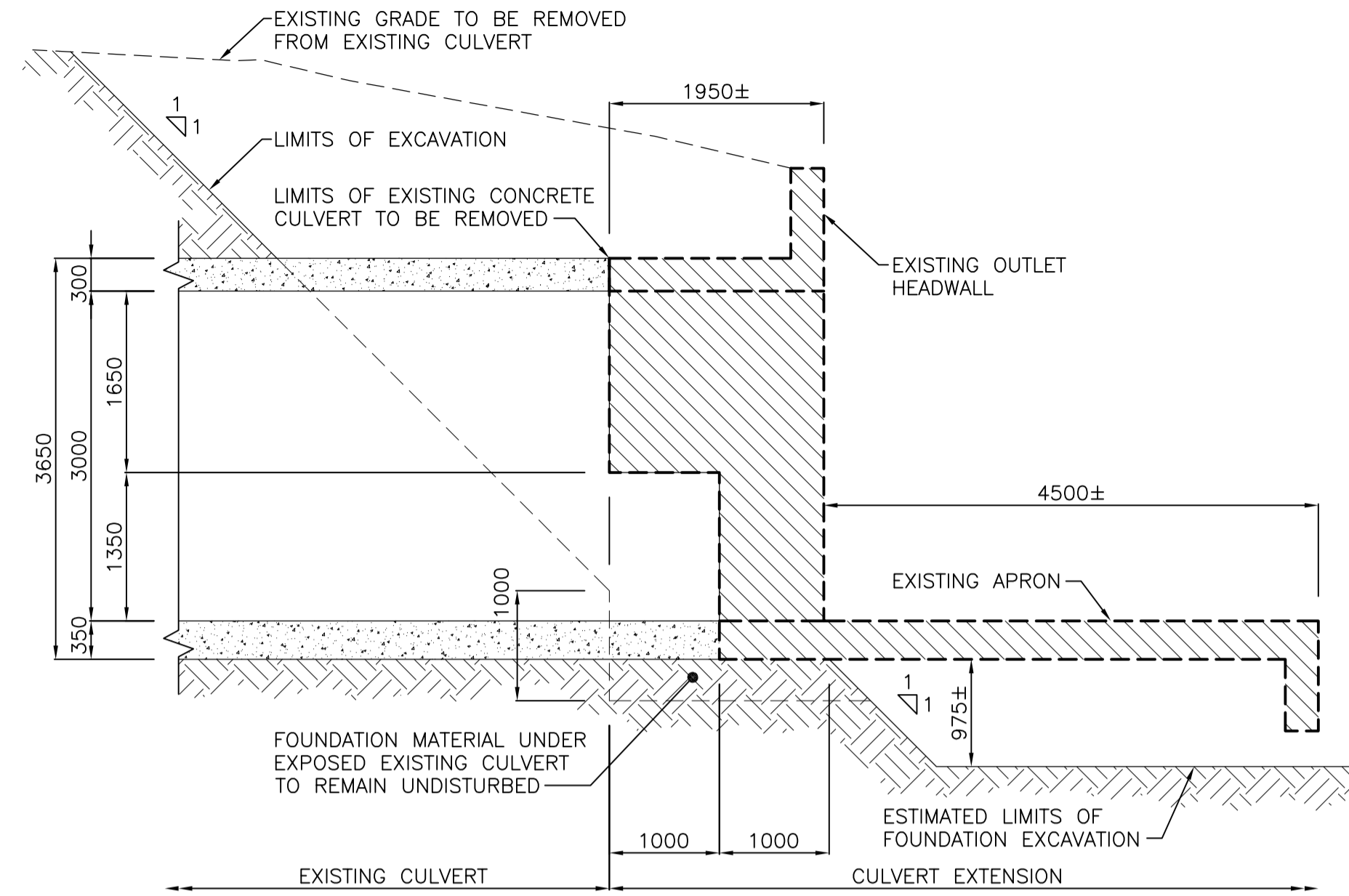
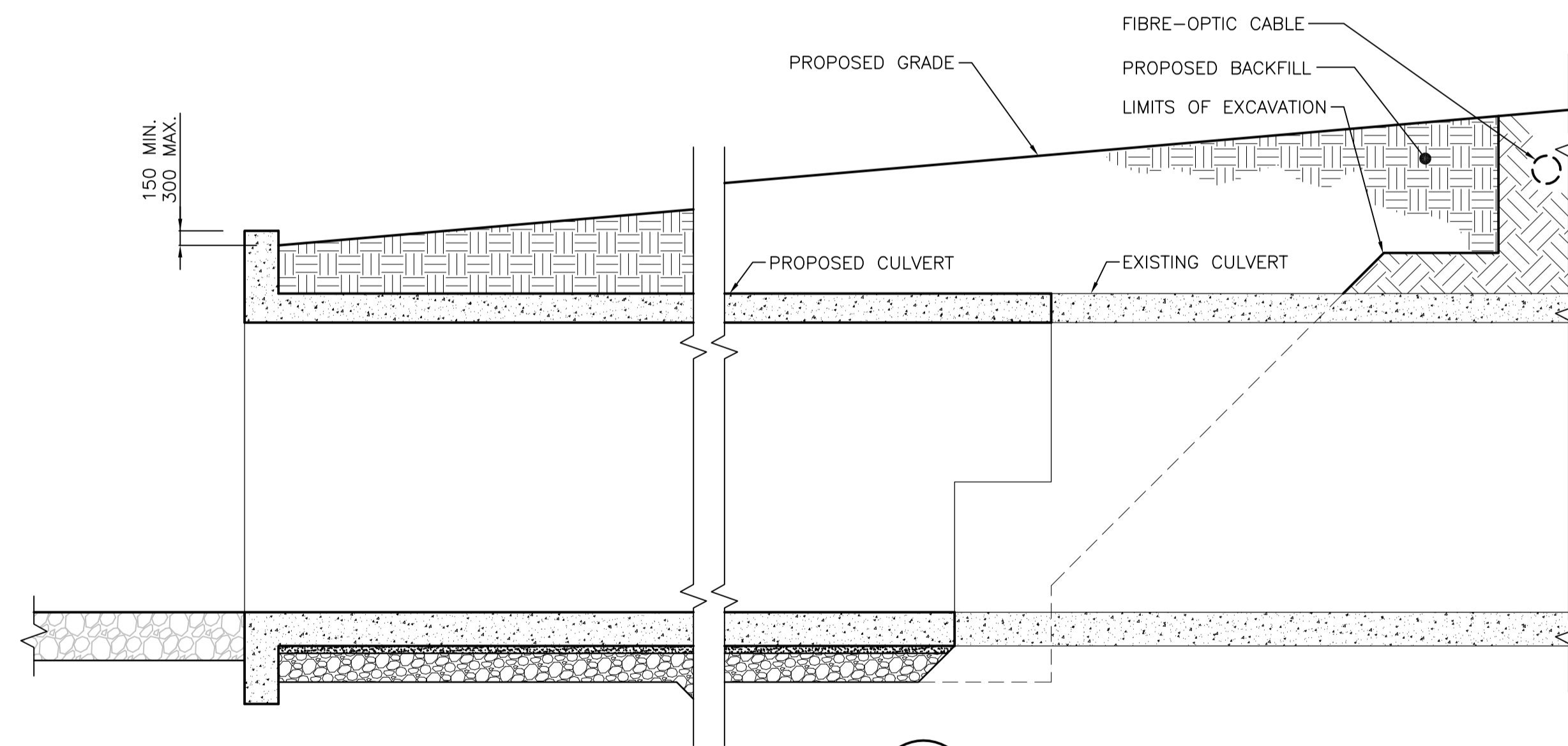


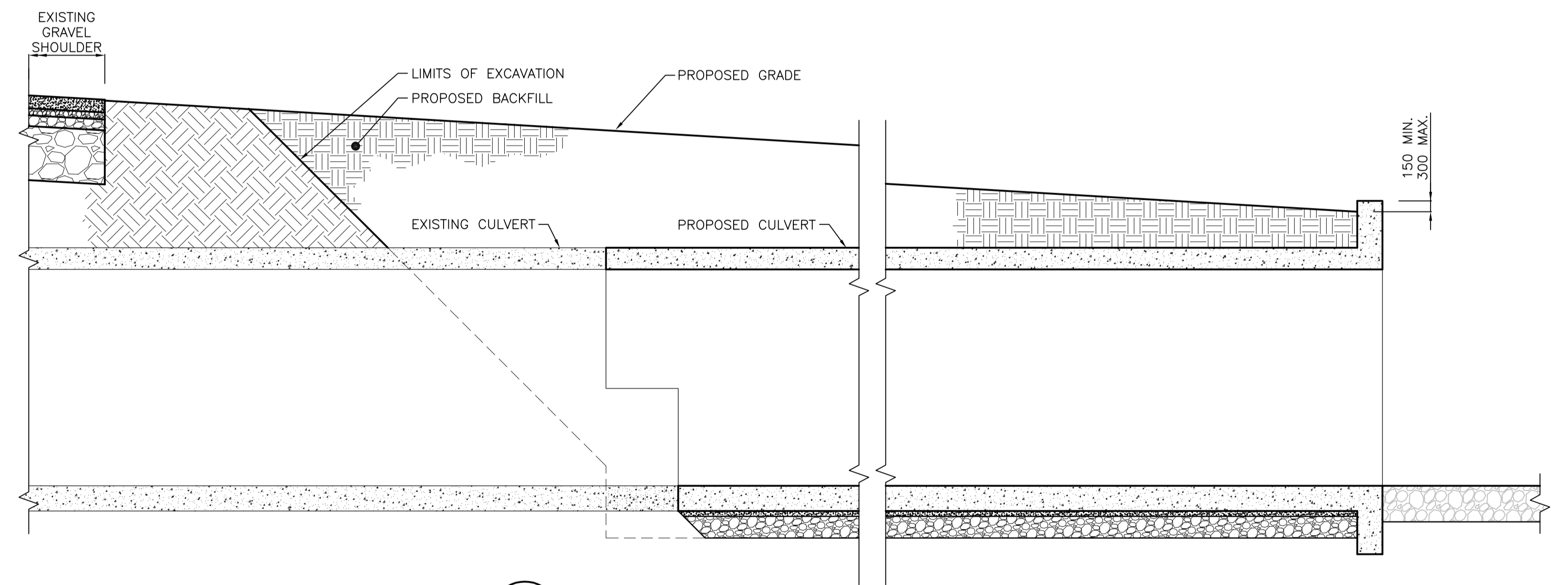
A DEMOLITION SECTION
41 | 43 1:50



B DEMOLITION SECTION
40 | 43 1:50



C SECTION
42 | 43 1:50



D SECTION
42 | 43 1:50

V:\1137\external\113704540\drawing\105\design\sheet_files\culvert_expanded\04840ss-105-727.dwg
 Date: 2011 Jul 15 11:20am Login: G.M.

APEGM

 Certificate of Authorization

 Stantec Consulting Ltd.

 No. 1301 Date: _____

LOCATION APPROVED UNDERGROUND STRUCTURES

SUPV. U/G STRUCTURES COMMITTEE _____ DATE _____
 NOTE:
 LOCATION OF UNDERGROUND STRUCTURES AS SHOWN ARE BASED ON THE BEST INFORMATION AVAILABLE BUT NO GUARANTEE IS GIVEN THAT ALL EXISTING UTILITIES ARE SHOWN OR THAT THE GIVEN LOCATIONS ARE EXACT. CONFIRMATION OF EXISTENCE AND EXACT LOCATION OF ALL SERVICES MUST BE OBTAINED FROM THE INDIVIDUAL UTILITIES BEFORE PROCEEDING WITH CONSTRUCTION.

NO.	REVISIONS	DATE	BY
0	ISSUED FOR TENDER	11.07.15	K.S.A.

B.M. ELEV.		

Stantec Consulting Ltd.
 905 Waverley Street, Winnipeg, Manitoba
 Tel 204-489-5900 Fax 204-453-9012

DESIGNED BY K.S.A.	CHECKED BY V.M.M. / K.S.A.
DRAWN BY J.M.B.	APPROVED BY K.S.A.
HOR. SCALE: 1:50	RELEASED FOR CONSTRUCTION: DATE
VERTICAL: U.N.O.	DATE 09.12.11

ENGINEER'S SEAL

 CONSULTANT DRAWING NO.
SS-105

THE CITY OF WINNIPEG
 WATER AND WASTE DEPARTMENT
 ENGINEERING DIVISION

WWARP PART I
KENASTON BOULEVARD EXTENSION - N.B. LANES
NORTH TOWN ROAD TO BISHOP GRANDIN BOULEVARD
CONCRETE CULVERT EXTENSION
EARTHWORK DETAILS - SHEET I OF 3

SHEET **43** OF **65**
 CAD FILE DRAWING NUMBER **04840ss-105-727.dwg**
 CITY DRAWING NUMBER **C375-11-05**