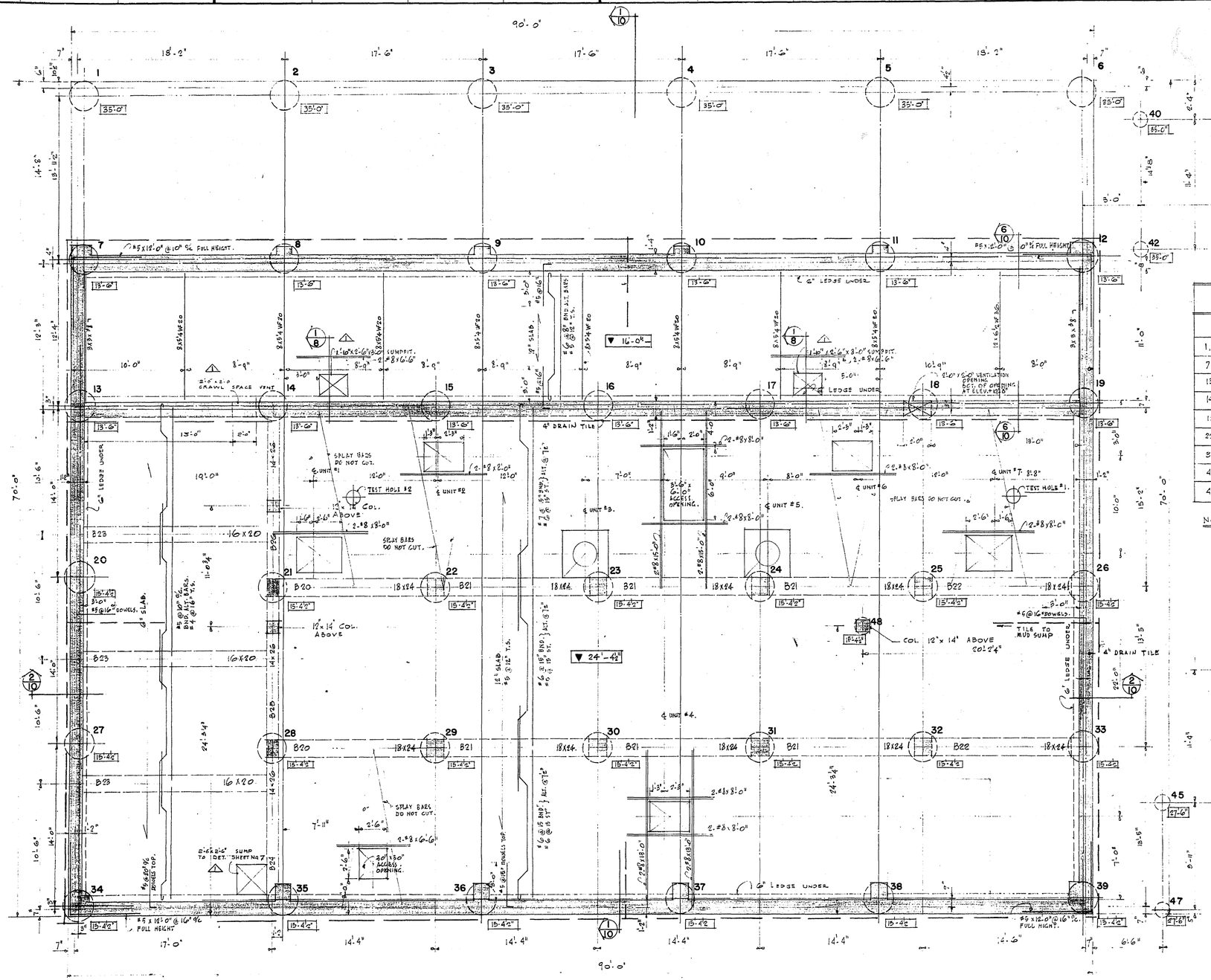

PILE SCHEDULE

LOCATION	DIAMETER	BELL DIA.	REINF.	LENGTH
1, 2, 3, 4, 5, 6	28"	—	6-#6 x 20'-0" #3 TIES @ 4'-0" o/c	6" INTO HARDPAN
7, 8, 9, 10, 11, 12	32"	64"	do	
13, 20, 21, 27, 28, 34	28"	46"	do	
14, 15, 16, 17, 18	28"	48"	do	
19, 26, 33	28"	52"	do	
22, 23, 24, 25, 29, 30, 31, 32	28	44"	do	
35, 36, 37, 38, 39	28"	56"	do	
40, 41, 42, 43, 44, 45, 46, 47, 48	16"	—	4-#5 x 30'-0" #4 TIES @ 4'-0" o/c	
49 TO 60 INCL.	16"	—	do	

NOTE
ELEV. OF TOP OF PILE OR CAISSON SHOWN THUS ON PLAN 34'-9"

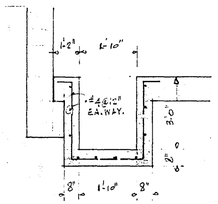

SECTION 1/8
3/8" = 1'-0"

NOTE: PROVIDE #4 @ 12" o/c E.W. FOR 2'-0" x 2'-0" x 2'-6" MUD TRAP, AND SEWAGE PIT 2'-6" x 2'-6" x 5'-6" IN CRAWL SPACE (FOR LOCATION SEE SHEET #14). PIT WALLS & BOTTOM TO BE 8"

DETAIL 1/8 SUPERSEDED BY DETAIL SHEET 7

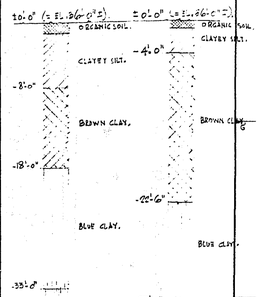

NOTE: WATER ROSE TO -20'-0" IN 24 HRS.
NOTE: WATER ROSE TO -41'-6" IN 24 HRS.

TEST HOLE #1 TEST HOLE #2

TEST BORE RESULTS.

SEE PLAN FOR LOCATION OF TEST HOLES. (SHOWN THUS ⊕).

No.	REF.	DESCRIPTION	DATE	CH'D
1	CNE	AS LISTED	8 / 60	

REVISIONS (READ UP)

DRAWN BY R. P. W.
CHECKED BY
APPROVED BY
DATE NOV. 10, 1959
CITY FILE NO. WH 5622-8

SMITH CARTER SEARLE ASSOCIATES
ARCHITECTS AND ENGINEERS
WINNIPEG AND BRANDON

CITY OF WINNIPEG
WILKES AVE. PUMPING STATION
WINNIPEG, MANITOBA

SHEET TITLE
FOUNDATION PLAN
PUMP FLOOR FRAMING

SCALES 1/4" = 1'-0"

FILE NUMBER 59151
SHEET NUMBER 8