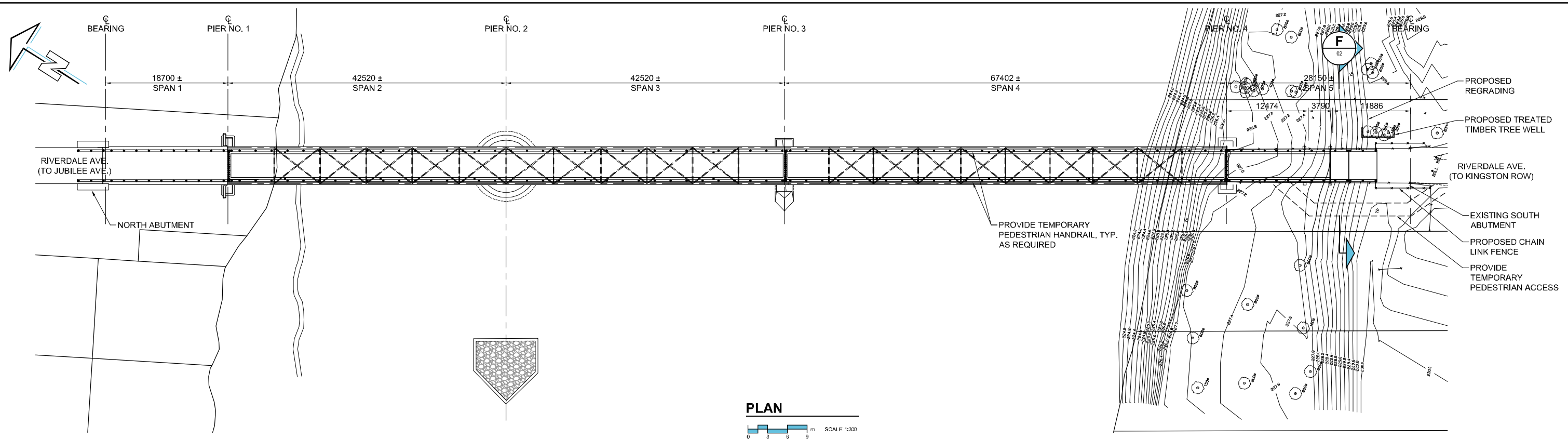


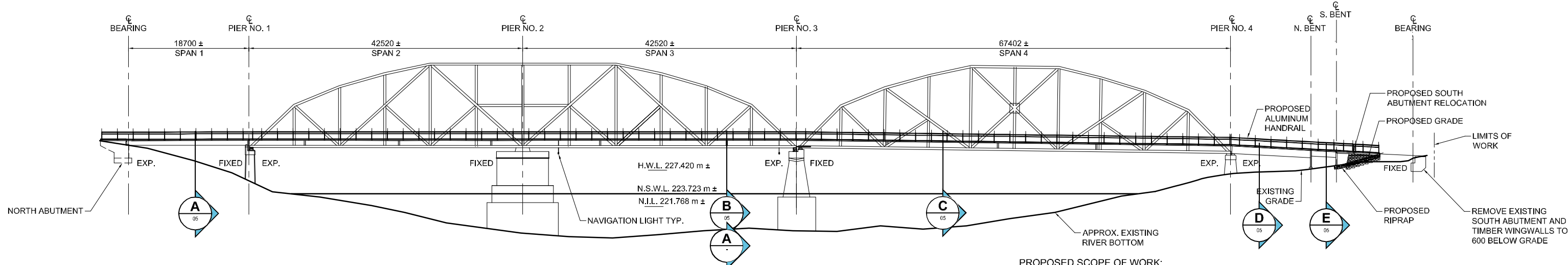
D SIZE 22" x 34" (559mm x 864mm)

PLOT: 11/07/28 1:49:20 PM

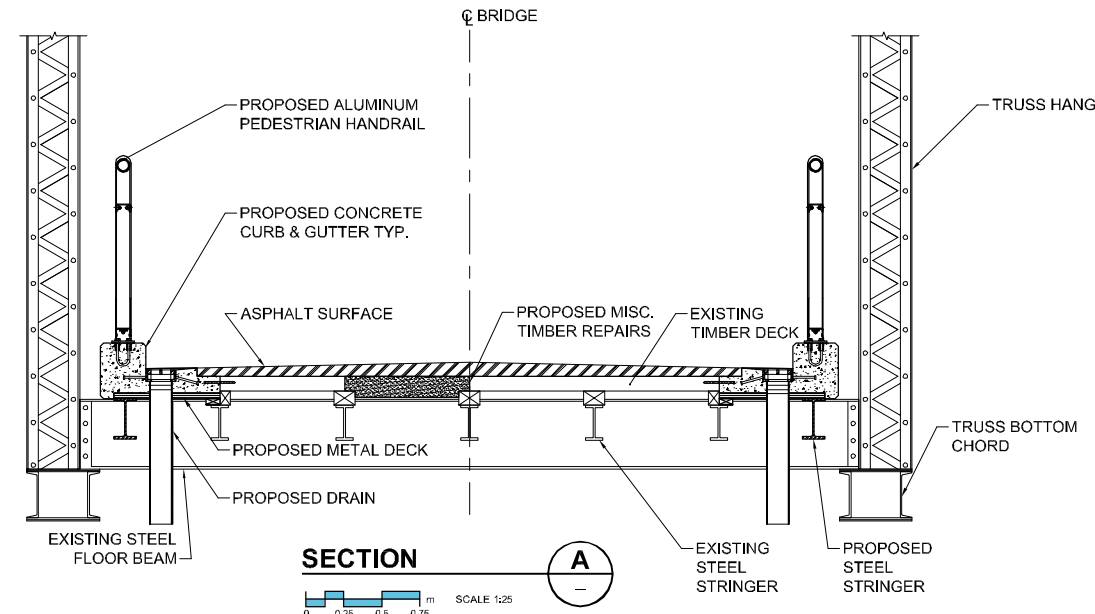
AECOM FILE NAME: 60216082-S-101_RX.dwg Saved By: cameronmkj



PLAN
SCALE 1:300



ELEVATION
SCALE 1:300



SECTION A-A
SCALE 1:25

PROPOSED SCOPE OF WORK:

1. PROVIDE TEMPORARY PEDESTRIAN ACCESS AROUND PROPOSED SOUTH ABUTMENT, AND TEMPORARY PEDESTRIAN HANDRAILS
2. REMOVE SOUTH APPROACH SPAN AND RECONSTRUCT SOUTH ABUTMENT AND REGRADE
3. PROVIDE TIMBER DECK REPAIRS AND NEW CONCRETE CURB AND GUTTER, AND NEW STEEL STRINGERS AND DECK DRAINS
4. RELOCATE NAVIGATION LIGHTING AND LAMP POSTS AS REQUIRED.
5. REMOVE AND REPLACE ASPHALT SURFACE
6. REMOVE AND REPLACE PEDESTRIAN HANDRAIL

GENERAL NOTES:

1. ACCESS AND LAYDOWN AREA TO BE APPROVED BY CONTRACT ADMINISTRATOR.
2. THE DETAILS AND DIMENSIONS SHOWN ON THE DRAWINGS HAVE BEEN OBTAINED FROM FIELD MEASUREMENT. ORIGINAL DESIGN DRAWING ARE UNAVAILABLE. CONTRACTOR TO VERIFY ALL DETAILS AND DIMENSIONS AND REPORT ANY DISCREPANCIES TO THE CONTRACT ADMINISTRATOR PRIOR TO COMMENCING WORK.

BID OPPORTUNITY NO. 632-2011



LOCATION APPROVED UNDERGROUND STRUCTURES
 SUPR. U/G STRUCTURES DATE COMMITTEE
 NOTE: LOCATION OF UNDERGROUND STRUCTURES AS SHOWN ARE BASED ON THE BEST INFORMATION AVAILABLE. BUT NO GUARANTEE IS GIVEN THAT ALL EXISTING UTILITIES ARE SHOWN OR THAT THE GIVEN LOCATIONS ARE EXACT. CONFIRMATION OF EXISTENCE AND EXACT LOCATION OF ALL SERVICES MUST BE OBTAINED FROM THE INDIVIDUAL UTILITIES BEFORE PROCEEDING WITH CONSTRUCTION.

NO.	REVISIONS	YYMMDD	BY
0	ISSUED FOR TENDER	11/07/27	KC

DESIGNED BY		CHECKED BY	
MK		EBL/ARB	
DRAWN BY		APPROVED BY	
KC		EBL	
HOR. SCALE		VERT. SCALE	
AS NOTED		AS NOTED	
DATE		DATE	

PROFESSIONAL'S SEAL
 ORIGINAL SIGNED BY
 ANDREW BROMLEY
 2011, 07, 28
 CONSULTANT DRAWING NO.
 60216082-S-101_RX.dwg

THE CITY OF WINNIPEG PUBLIC WORKS DEPARTMENT

ELM PARK PEDESTRIAN BRIDGE REHABILITATION

GENERAL ARRANGEMENT

CITY DRAWING NUMBER	B131-11-06
SHEET	02 OF 13
REV	02