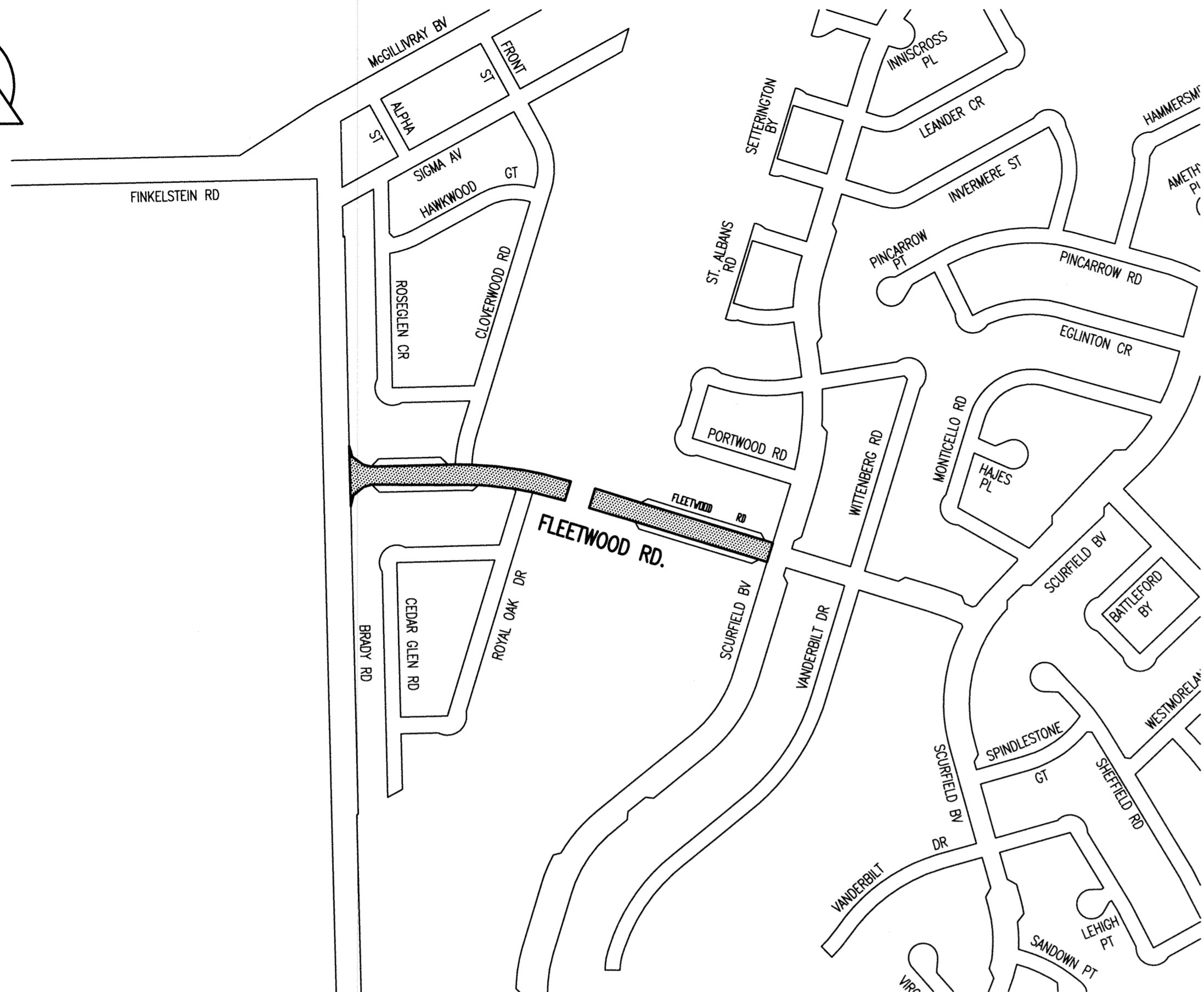

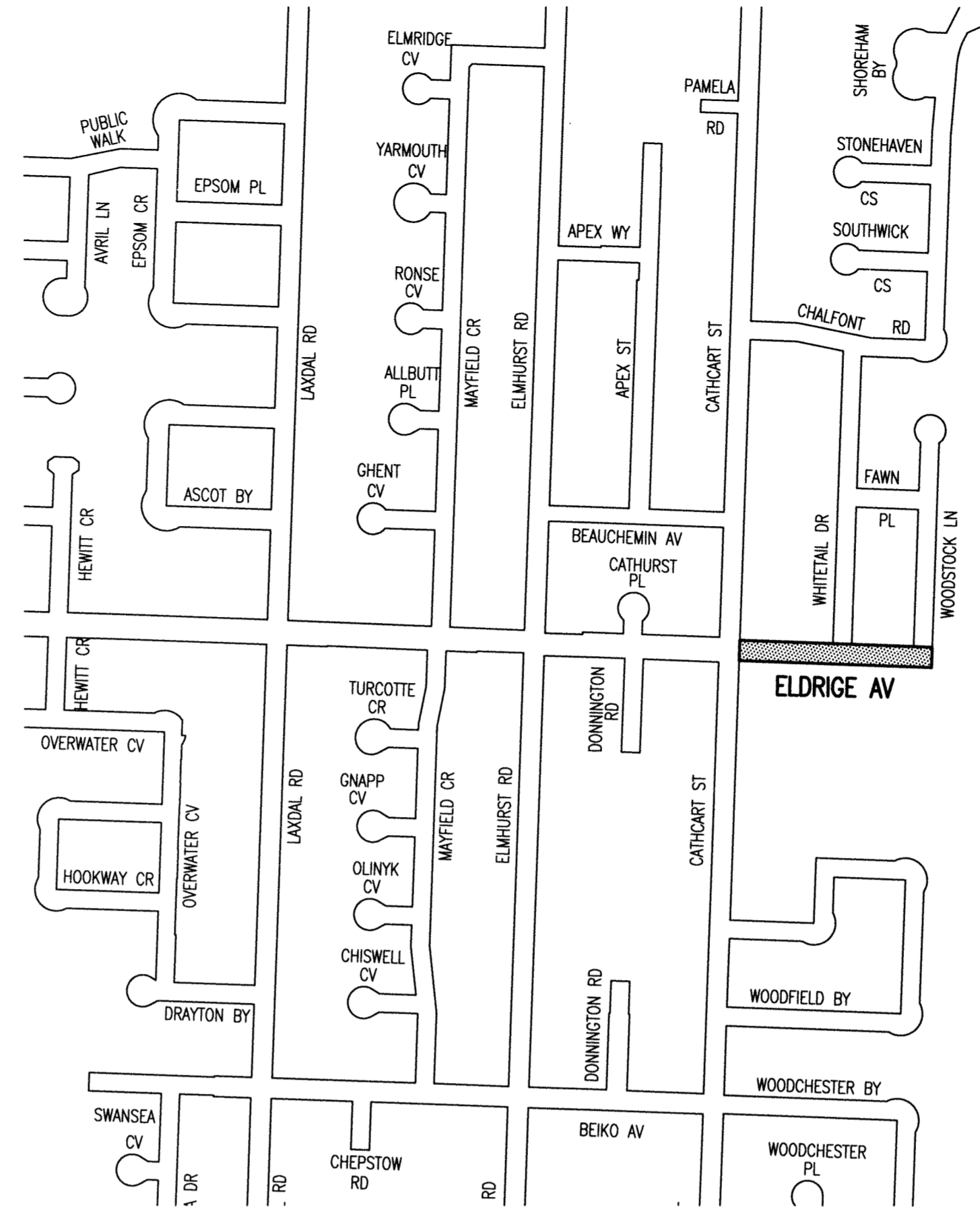



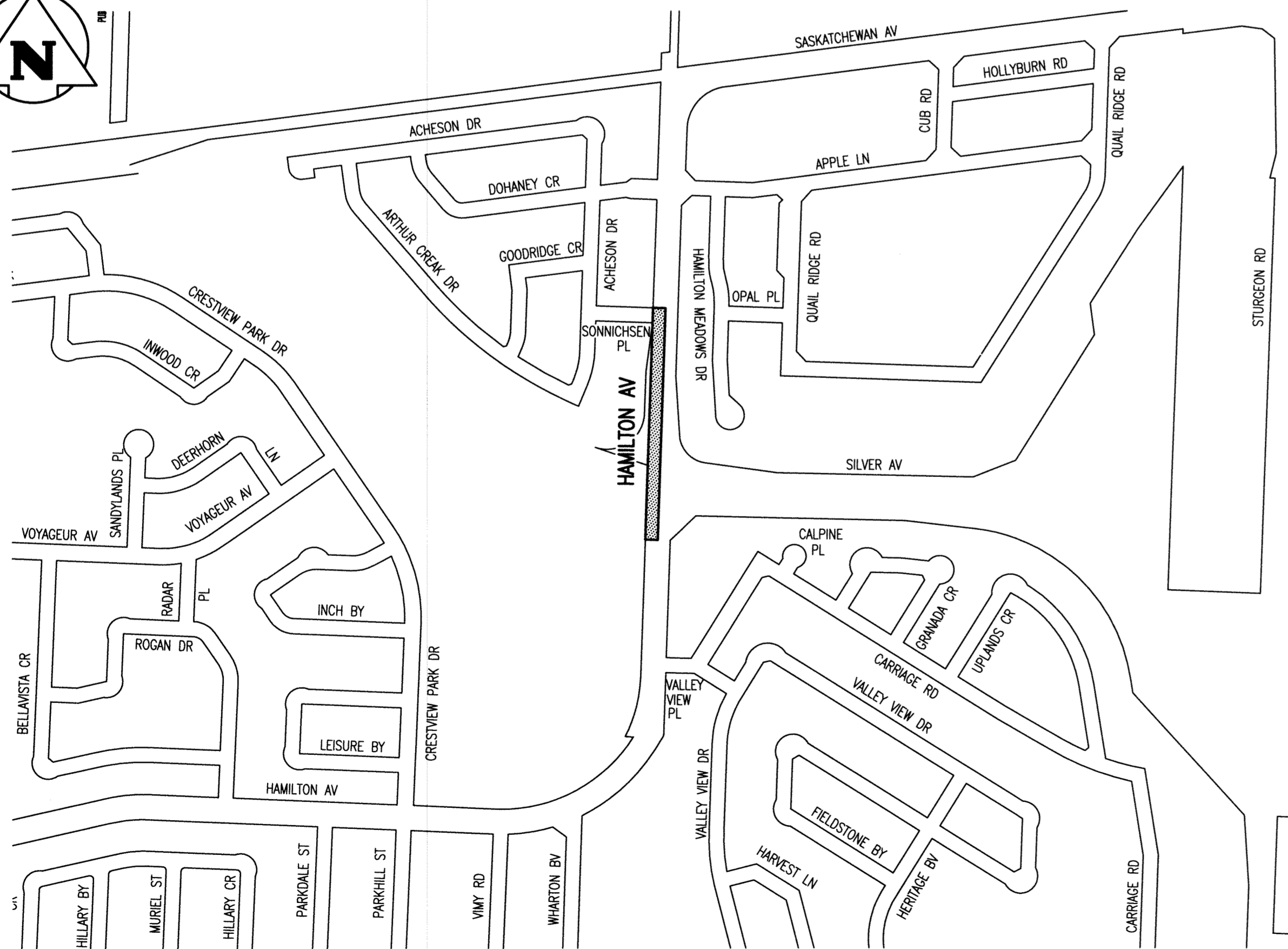
File Name: P:\Projects\2011\11-0107-23\Doc Control\Released\DWG\11-0107-23_C01-Rev 0.dwg - Tab: C-01 Plotted By: Dberochie 11/08/22 [Mon 1:24pm]
 24 x 36 / Plot Scale: 1:1



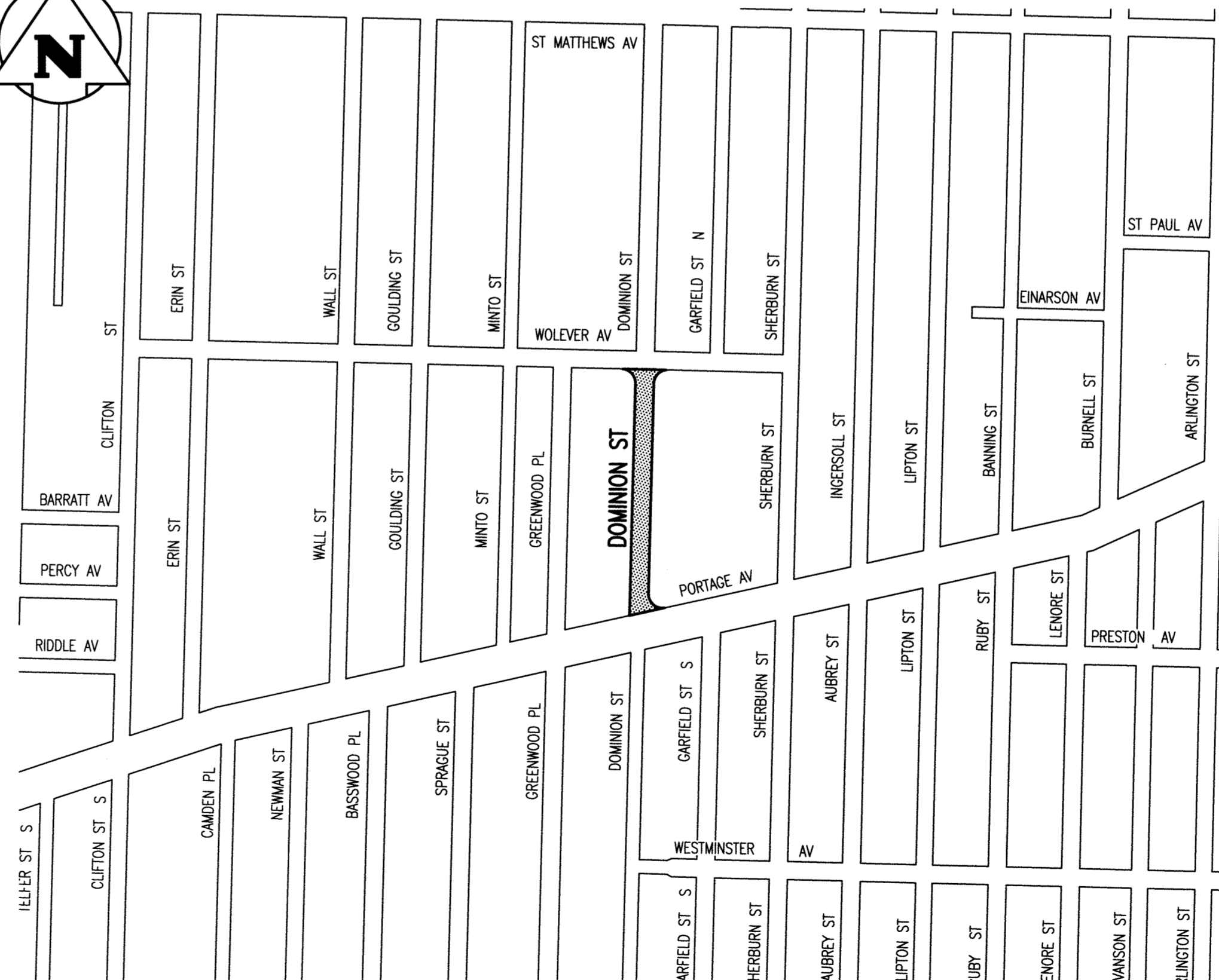
FLEETWOOD RD. - BRADY RD. TO SCURFIELD BLVD.



ELDRIDGE AVE. - CATHCART ST. TO WOODSTOCK LANE



HAMILTON AV. SOUTH BOUND - SILVER AV. TO SONNICHSEN PL.




DOMINION ST. - PORTAGE AV. TO WOLEVER AV.

METRIC

WHOLE NUMBERS INDICATE MILLIMETRES
 DECIMALIZED NUMBERS INDICATE METRES

LEGEND:

AREA OF NEW OVERLAY



SCALE: 1:5000 METRIC 24"x36"
 1:10,000 METRIC 11"x17"

0	11/08/22	ISSUED FOR TENDER	
NO.	YY/MM/DD	DESCRIPTION	BY
REVISIONS / ISSUE			

CLIENT:
 THE CITY OF WINNIPEG
 PUBLIC WORKS DEPARTMENT
 STREET MAINTENANCE DIVISION

PROJECT:
 2011 THIN BITUMINOUS OVERLAY
 (T.B.O.) PROGRAM

DWG. DESCRIPTION:
 FLEETWOOD RD., ELDRIDGE AV.,
 HAMILTON AV., DOMINION ST.

KGS GROUP CONSULTING ENGINEERS	DESIGN BY:	JAB	DATE (YY/MM/DD):	11/08/08
	DESIGN CHECK:	PJH	DATE:	11/08/21
	DRAWN BY:	DMW	DATE:	11/08/08
	DWG CHECK:	JAB	DATE:	2011-08-22

DWG. NO. 11-0107-23 C01 REV. 0

