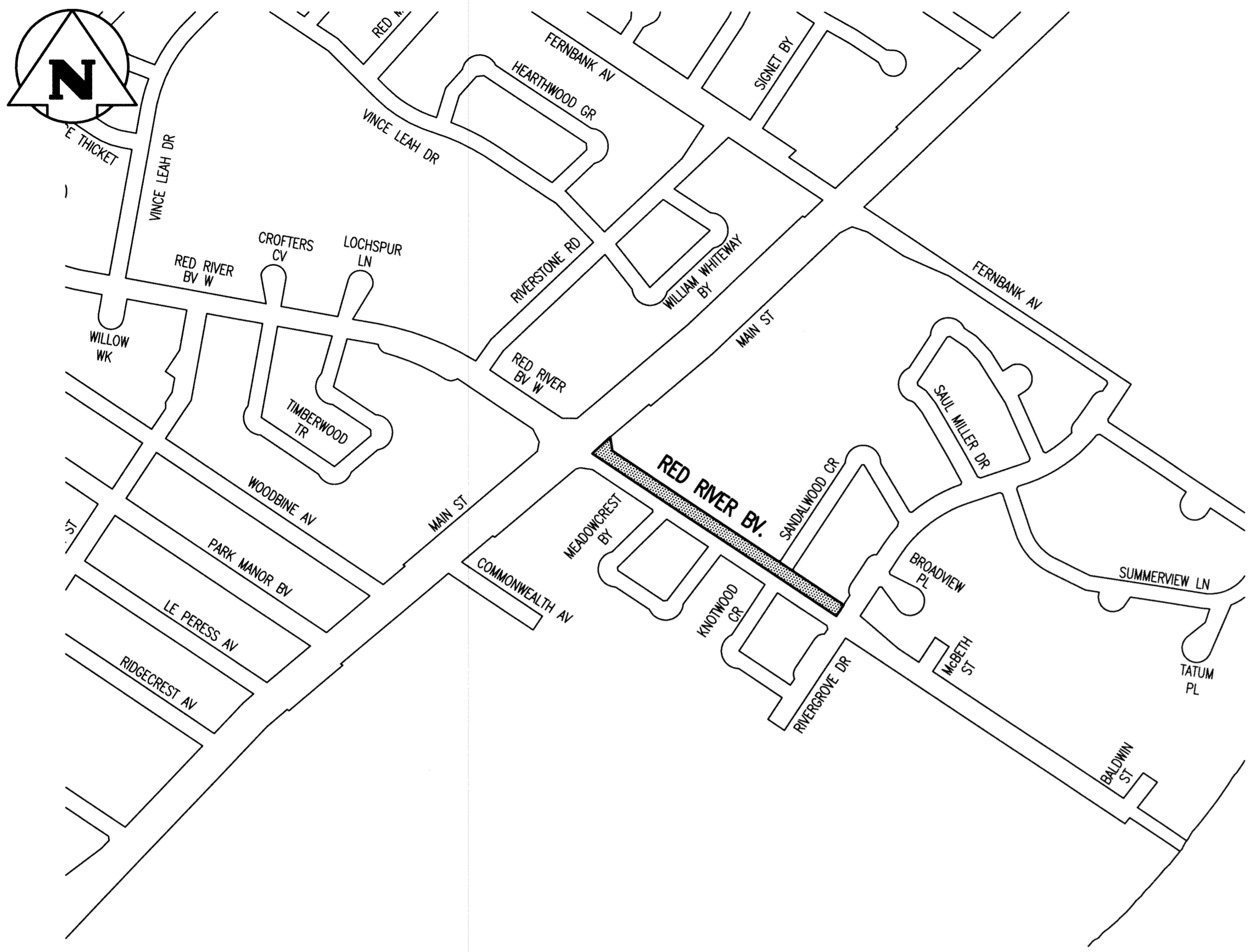
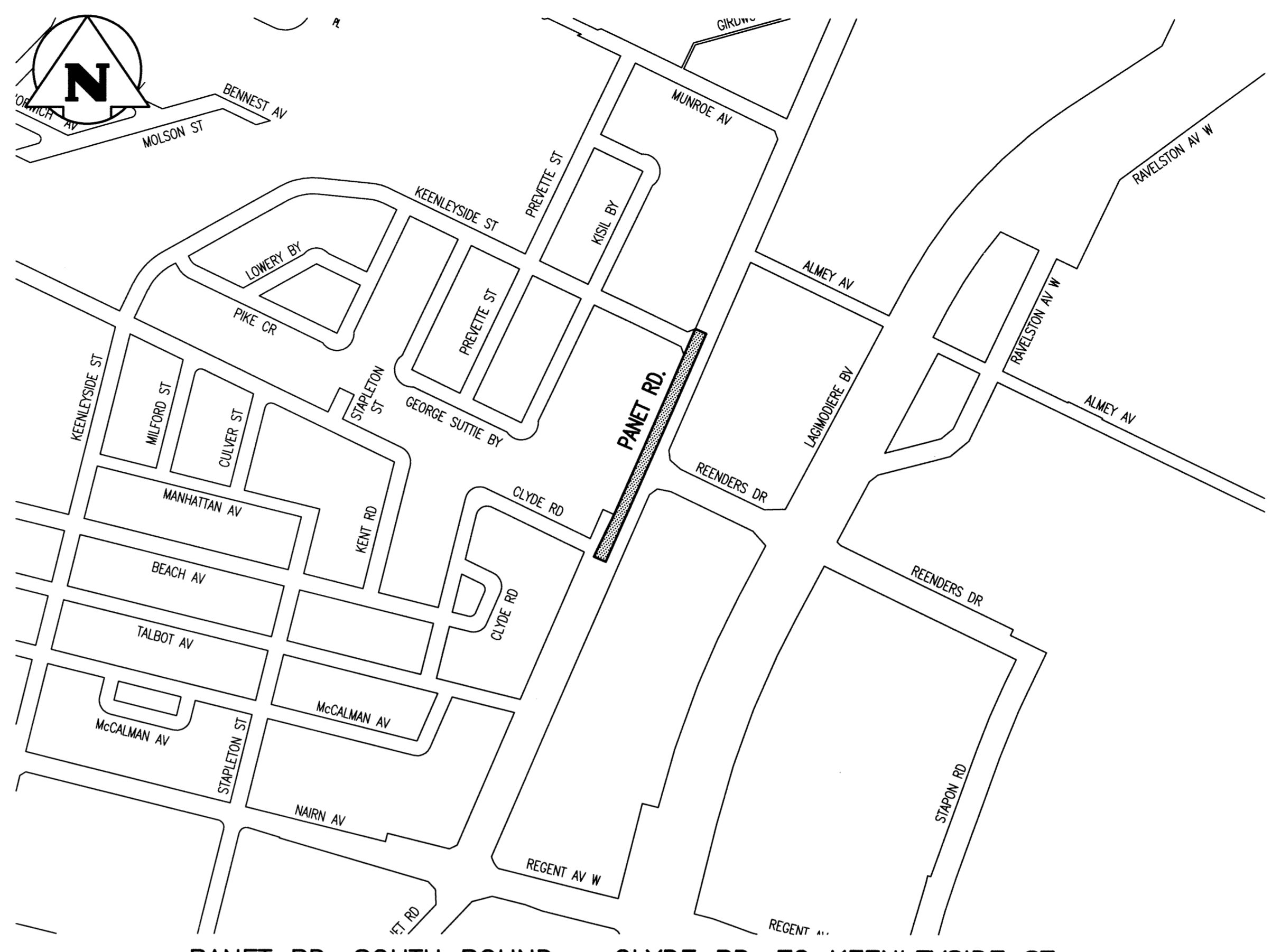


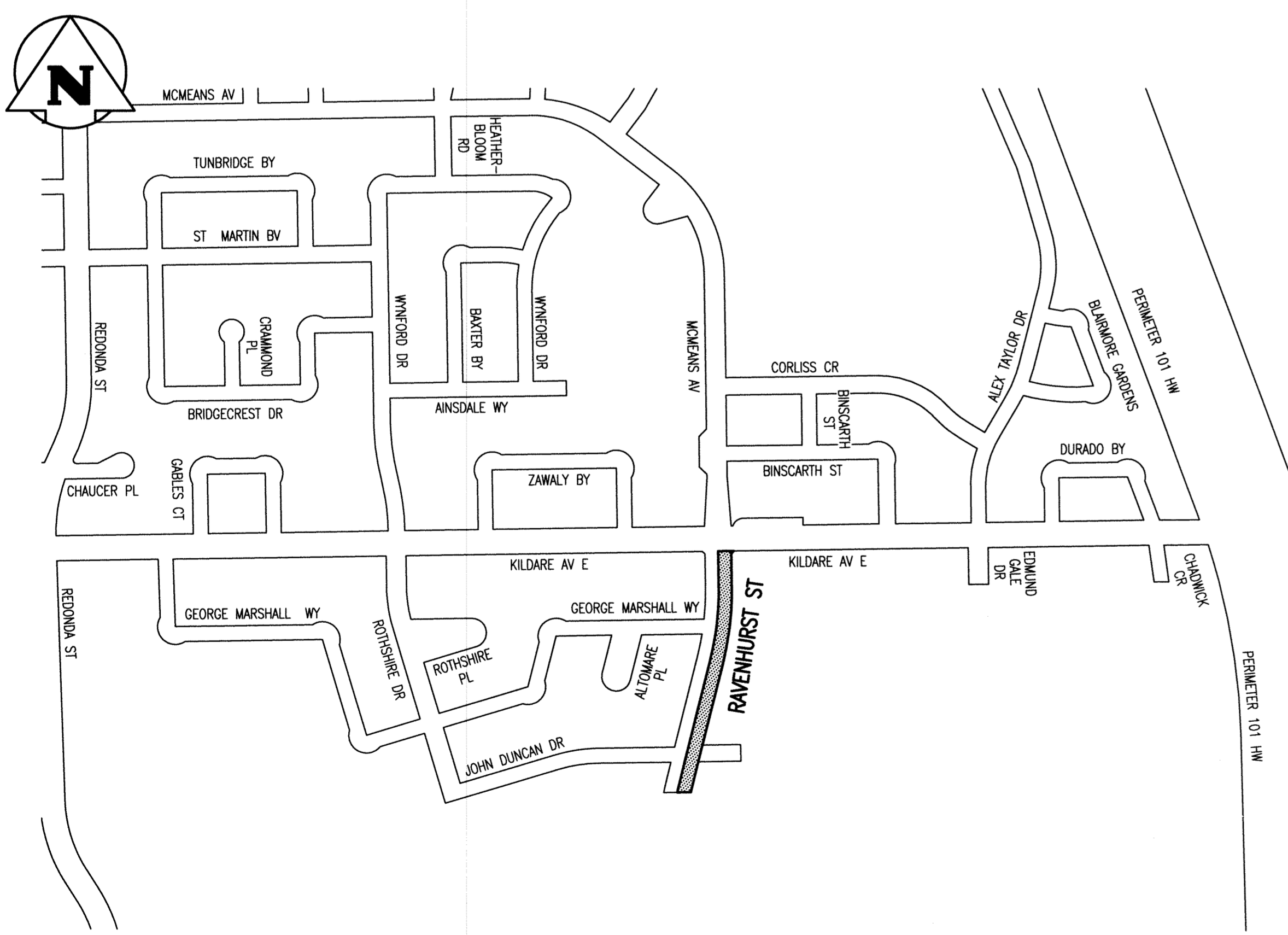
File Name: P:\Projects\2011\11-0107-23\Doc.Control\ToBeIssued\DWG\11-0107-23_C03-Rev 0.dwg - Tab: C-03 Plotted By: Dderoche 11/08/22 [Mon 1:23pm]
 Z:\267\Plot SCALE: 1:1



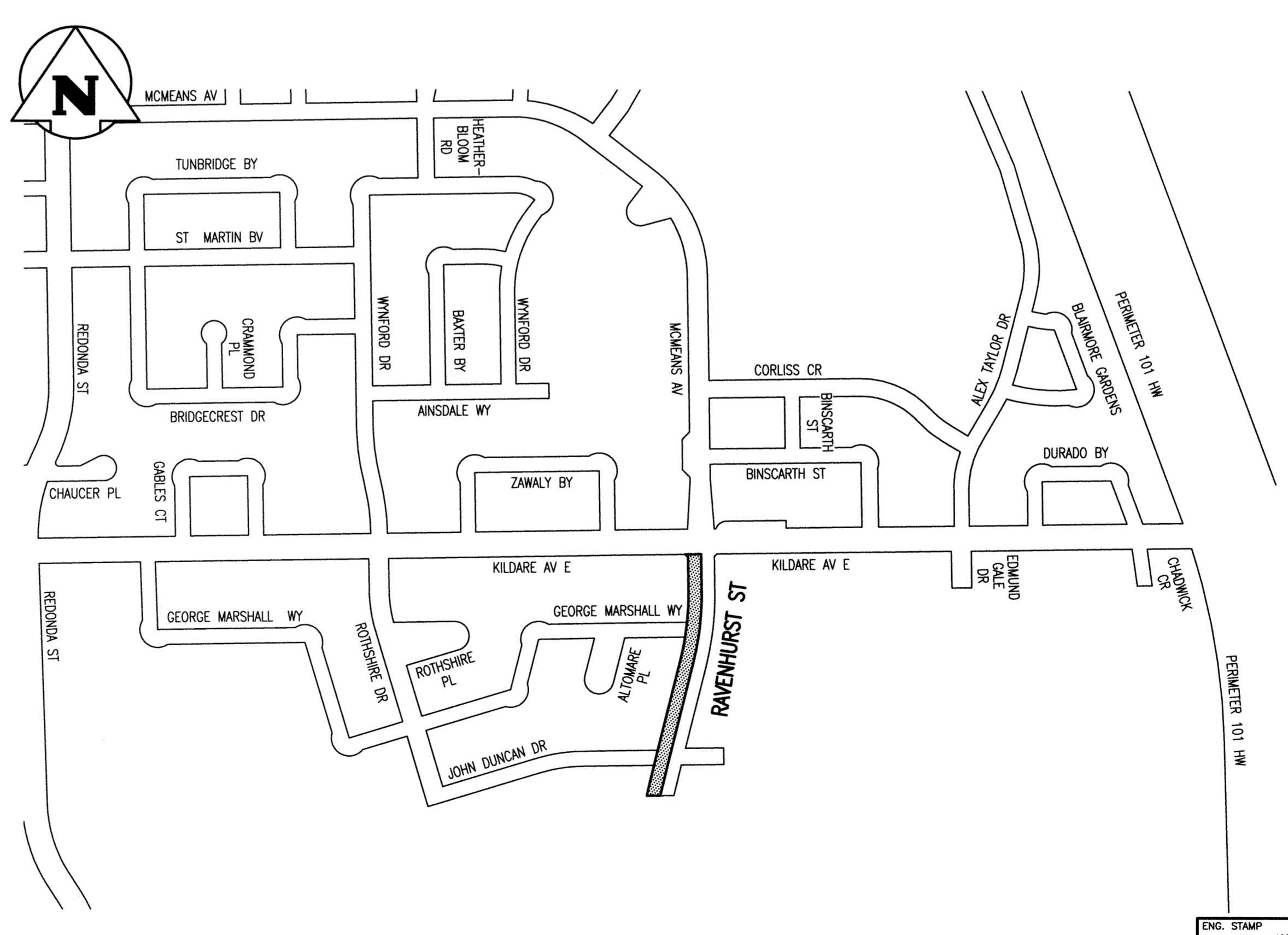
RED RIVER BLVD. WEST BOUND – MAIN ST. TO RIVERGROVE DR.



PANET RD. SOUTH BOUND – CLYDE RD. TO KEENLEYSIDE ST.



RAVENHURST ST. NORTH BOUND – JOHN DUNCAN DR. TO KILDARE AV. E.



RAVENHURST ST. SOUTH BOUND – JOHN DUNCAN DR. TO KILDARE AV. E.

METRIC
 WHOLE NUMBERS INDICATE MILLIMETRES
 DECIMALIZED NUMBERS INDICATE METRES

LEGEND:
 AREA OF NEW OVERLAY

0 100 200 300 400 500m
 SCALE: 1:5000 METRIC 24"x36"
 1:10,000 METRIC 11"x17"

| | | | |
|-------------------|----------|-------------------|----|
| 0 | 11/08/22 | ISSUED FOR TENDER | |
| NO. | YY/MM/DD | DESCRIPTION | BY |
| REVISIONS / ISSUE | | | |

CLIENT:
THE CITY OF WINNIPEG
 PUBLIC WORKS DEPARTMENT
 STREET MAINTENANCE DIVISION

PROJECT:
2011 THIN BITUMINOUS OVERLAY (T.B.O.) PROGRAM

DWG. DESCRIPTION:
RED RIVER BLVD., PANET RD., RAVENHURST ST.

| | | | | |
|--|---------------|-----|------------------|------------|
| KGS GROUP CONSULTING ENGINEERS | DESIGN BY: | JAB | DATE (YY/MM/DD): | 11/08/08 |
| | DESIGN CHECK: | RJV | DATE: | 11/08/22 |
| | DRAWN BY: | DMW | DATE: | 11/08/08 |
| | DWG CHECK: | JAB | DATE: | 2011-08-22 |

DWG. NO. **11-0107-23 C03** REV: **0**

