

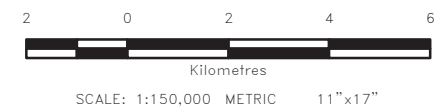


**LEGEND:**  
 City of Winnipeg LIDAR AOF  
 Road

**NOTES:**  
 1. The Capital Region IRS airphoto's were taken between 2000-05-30 and 2001-08-29

**DRAFT**



All units are metric and in metres unless otherwise specified.  
 Transverse Mercator Projection, NAD 1983, Zone 14  
 Elevations are in metres above sea level (MSL)

NO.	YY/MM/DD	DESCRIPTION	ISSUED FOR INFORMATION	MSW	BY
A	11/08/26		ISSUED FOR INFORMATION		MSW

REVISIONS / ISSUE

<b>KGS GROUP</b> CONSULTING ENGINEERS	
	CITY OF WINNIPEG FLOOD MANUAL MAJOR UPDATE

**PRELIMINARY**  
 NOT TO BE USED FOR CONSTRUCTION