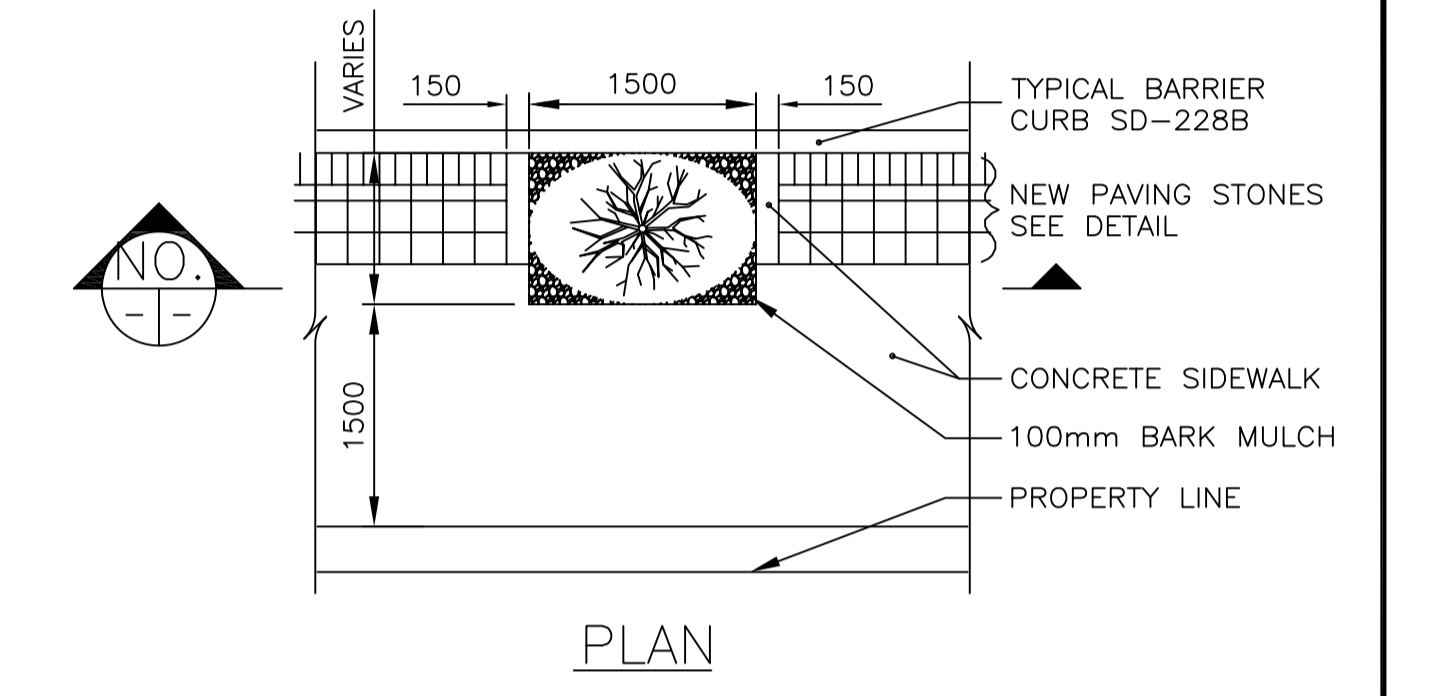
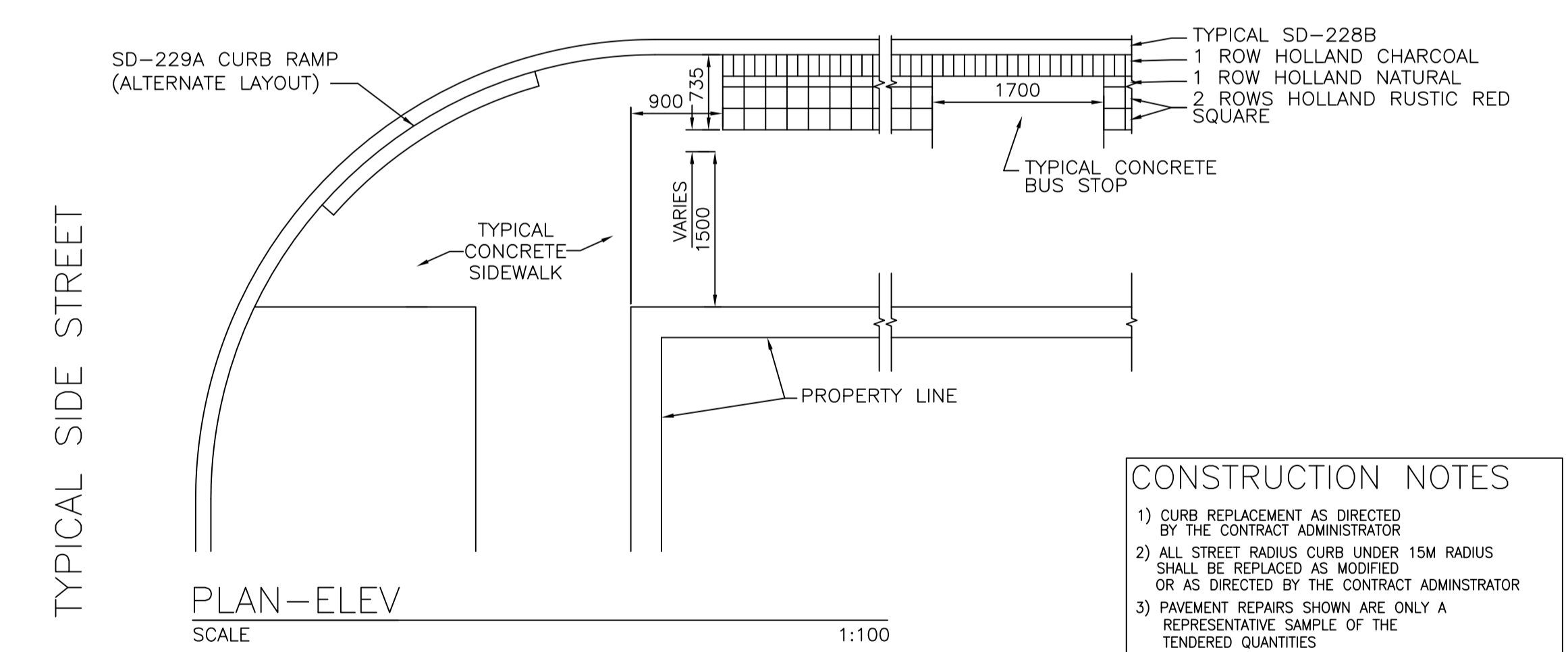
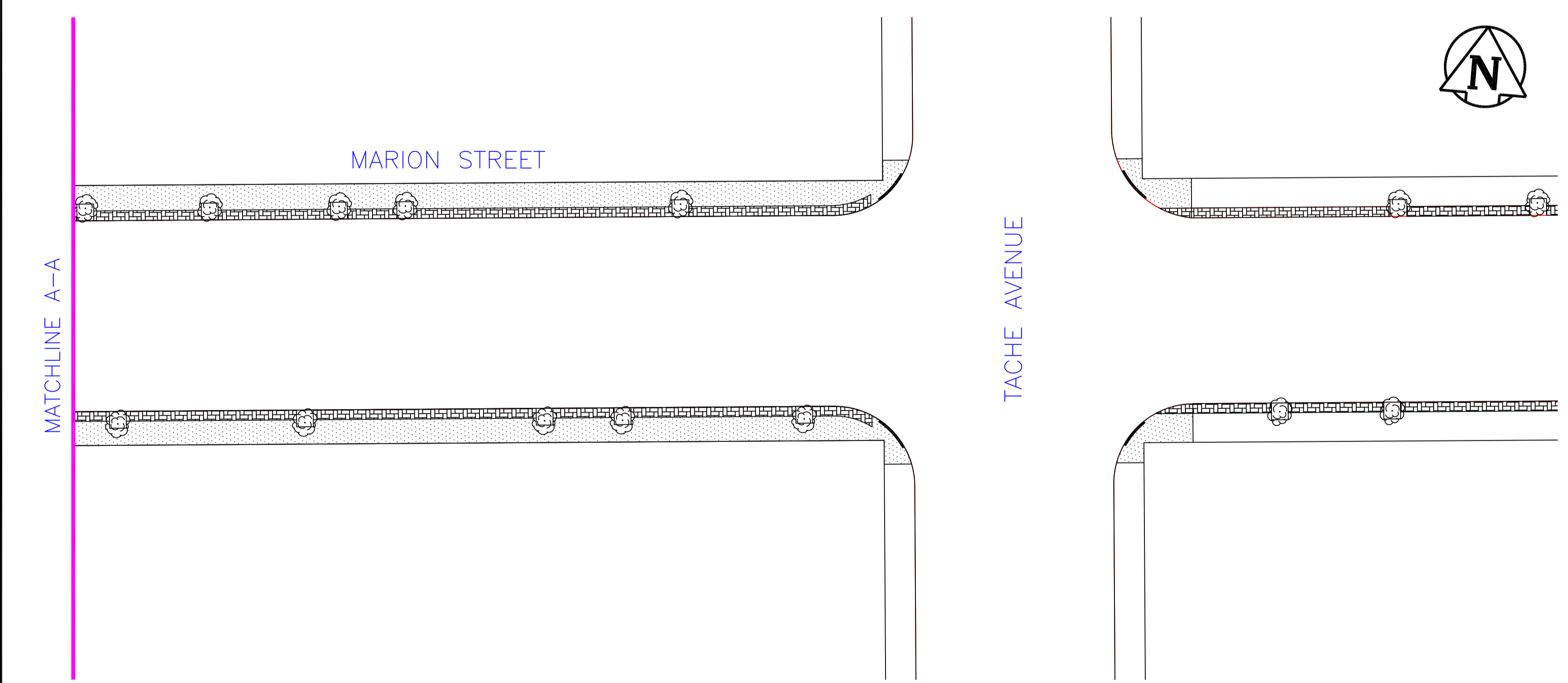


NOTE:
CONTRACTOR TO ALLOW
FOR SOIL SETTLEMENT



PLAN-ELEV
SCALE 1:100



- CONSTRUCTION NOTES**
- 1) CURB REPLACEMENT AS DIRECTED BY THE CONTRACT ADMINISTRATOR
 - 2) ALL STREET RADIUS CURB UNDER 15M RADIUS SHALL BE REPLACED AS MODIFIED OR AS DIRECTED BY THE CONTRACT ADMINISTRATOR
 - 3) PAVEMENT REPAIRS SHOWN ARE ONLY A REPRESENTATIVE SAMPLE OF THE TENDERED QUANTITIES
 - 4) ASPHALT TIE-INS ON APPROACHES TO BE DETERMINED IN THE FIELD BY THE CONTRACT ADMINISTRATOR
 - 5) ALL BULLNOSES TO HAVE SLOPED FACE.

WARNING

IF POWER EQUIPMENT OR EXPLOSIVES ARE TO BE USED FOR EXCAVATION ON THIS PROJECT THE CONTRACTOR MUST:

- 1) OBTAIN CLEARANCE FROM THE GAS UTILITY PRIOR TO EXCAVATION.
- 2) TAKE PRECAUTION TO AVOID DAMAGE TO GAS UTILITY INSTALLATIONS.

SEE PROVINCIAL REGULATION 210/72 FOR DETAILS

METRIC
WHOLE NUMBERS INDICATE MILLIMETRES
DECIMALIZED NUMBERS INDICATE METRES

BID OPPORTUNITY NO. 78-2011

EXISTING	LEGEND - PLAN	PROPOSED	EXISTING	LEGEND - PLAN	PROPOSED	EXISTING	LEGEND - PROFILE	PROPOSED
⊕	HYDRANT	⊕	---	LDS/WWS	---			
⊙	VALVE	⊙	---	WATERMAIN	---			
⊚	CURB STOP	⊚	---	GAS	---			
▬	CONCRETE SIDEWALK	▬	---	TRAFFIC SIGNALS	---			
○	O.L.S.	○	---	CONCRETE	---			
○	MANHOLE	●	---	CURB RENEWAL	---			
□	CATCH BASIN	■	231.000	ELEVATIONS	[231.000]			
△	CURB INLET	▲	---	PROPERTY LINE	---			
☆	HYDRO POLE	⊕	---	SURVEY BAR	---			
⊕	TRAFFIC SIGNAL POLE	⊕	---	GEODETIC BENCH MARK	---			
			---	RAMP CURB	---			

LOCATION APPROVED UNDERGROUND STRUCTURES

SUPR. U/G STRUCTURES COMMITTEE DATE

NOTE:
LOCATION OF UNDERGROUND STRUCTURES AS SHOWN ARE BASED ON THE BEST INFORMATION AVAILABLE. BUT NO GUARANTEE IS GIVEN THAT ALL EXISTING UTILITIES ARE SHOWN OR THAT THE GIVEN LOCATIONS ARE EXACT. CONFIRMATION OF EXISTENCE AND EXACT LOCATION OF ALL SERVICES MUST BE OBTAINED FROM THE INDIVIDUAL UTILITIES BEFORE PROCEEDING WITH CONSTRUCTION.

DESIGNED BY	CHECKED BY
B.B./lwb.	C.T.
DRAWN BY	APPROVED BY
R.M./lwb.	
HOR. SCALE:	VERTICAL:
1 : 250	1:50
DATE	DATE
2010/01/16	

THE CITY OF WINNIPEG
PUBLIC WORKS DEPARTMENT

MARION STREET
FROM 205m WEST OF TACHE AVENUE TO TACHE AVENUE

2011 SIDEWALK RENEWALS AND ASSOCIATED WORKS

CITY DRAWING NUMBER SE-11-15
SHEET 1 OF 1

1