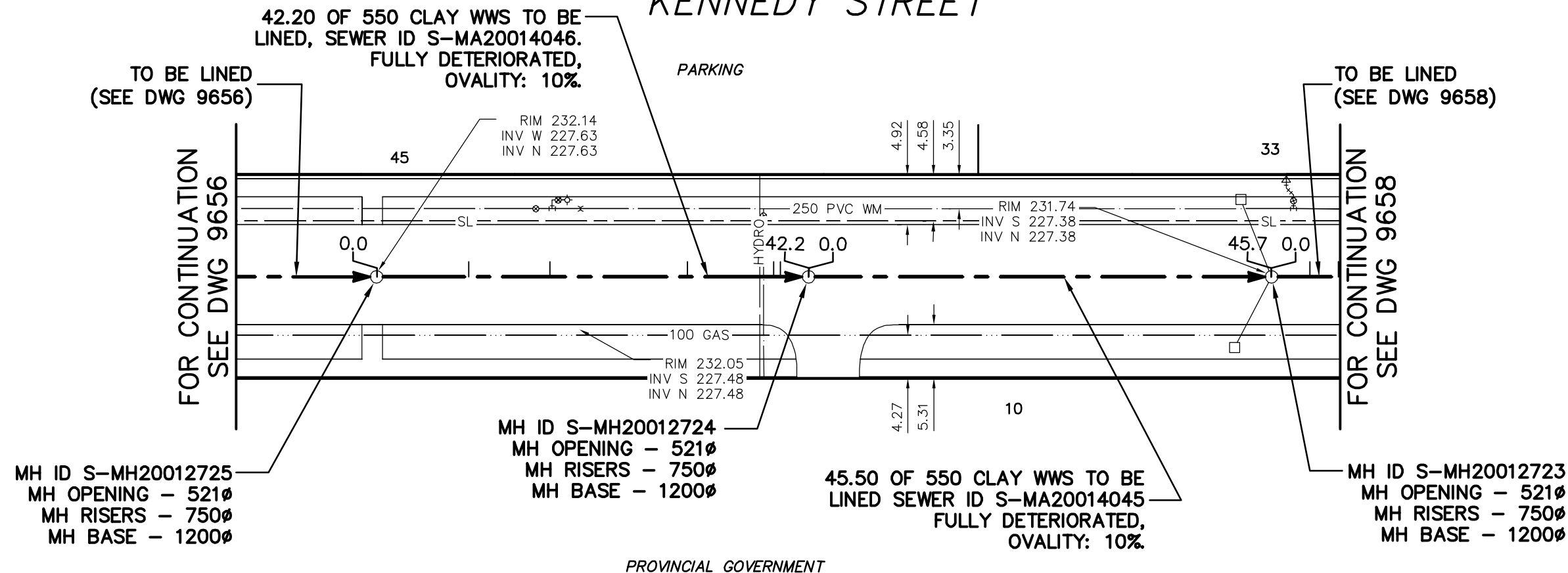
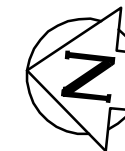


# KENNEDY STREET



TO BE LINED  
(SEE DWG 9656)

TO BE LINED  
(SEE DWG 9658)

FOR CONTINUATION  
SEE DWG 9656

FOR CONTINUATION  
SEE DWG 9658

42.20 OF 550 CLAY WWS TO BE LINED, SEWER ID S-MA20014046. FULLY DETERIORATED, OVALITY: 10%.

45.50 OF 550 CLAY WWS TO BE LINED SEWER ID S-MA20014045 FULLY DETERIORATED, OVALITY: 10%.

MH ID S-MH20012725  
MH OPENING - 521Ø  
MH RISERS - 750Ø  
MH BASE - 1200Ø

MH ID S-MH20012724  
MH OPENING - 521Ø  
MH RISERS - 750Ø  
MH BASE - 1200Ø

MH ID S-MH20012723  
MH OPENING - 521Ø  
MH RISERS - 750Ø  
MH BASE - 1200Ø

PROVINCIAL GOVERNMENT

±162 m TO BROADWAY

### WARNING

IF POWER EQUIPMENT OR EXPLOSIVES ARE TO BE USED FOR EXCAVATION ON THIS PROJECT THE CONTRACTOR MUST:

- 1) NOTIFY THE GAS COMPANY OF THE PROPOSED LOCATION OF EXCAVATION.
- 2) TAKE PRECAUTION TO AVOID DAMAGE TO GAS COMPANY INSTALLATIONS.

SEE PROVINCIAL REGULATION 210/72 FOR DETAILS


SEWER JUNCTION INFORMATION FROM SEWER VIDEO INSPECTION				
SEWER ID S-MA20014046				
DISTANCE FROM MH ID S-MH20012725				
DISTANCE	DIRECTION	DIAMETER	CLOCK	CODE
9.1	SOUTH	150	10	CX
17.1	SOUTH	150	10	JN
30.7	SOUTH	100	10	JX
39.2	SOUTH	150	10	CXI

SEWER JUNCTION INFORMATION FROM SEWER VIDEO INSPECTION				
SEWER ID S-MA20014045				
DISTANCE FROM MH ID S-MH20012724				
DISTANCE	DIRECTION	DIAMETER	CLOCK	CODE
NO JUNCTIONS				

SEWER JUNCTION INFORMATION FROM SEWER VIDEO INSPECTION				
SEWER ID S-MA20014046				
DISTANCE FROM MH ID S-MH20012724				
DISTANCE	DIRECTION	DIAMETER	CLOCK	CODE
2.8	NORTH	150	2	CNI

### METRIC

WHOLE NUMBERS INDICATE MILLIMETRES  
DECIMALIZED NUMBERS INDICATE METRES



LOCATION APPROVED  
UNDERGROUND STRUCTURES

SUPV. U/G STRUCTURES COMMITTEE DATE

NOTE:

LOCATION OF UNDERGROUND STRUCTURES AS SHOWN ARE BASED ON THE BEST INFORMATION AVAILABLE BUT NO GUARANTEE IS GIVEN THAT ALL EXISTING UTILITIES ARE SHOWN OR THAT THE GIVEN LOCATIONS ARE EXACT. CONFIRMATION OF EXISTENCE AND EXACT LOCATION OF ALL SERVICES MUST BE OBTAINED FROM THE INDIVIDUAL UTILITIES BEFORE PROCEEDING WITH CONSTRUCTION.

B.M. ELEV.			
CONSTRUCTION COMPLETION DATE: YYYY MM DD			
NO.	REVISIONS	DATE	BY

DESIGNED BY	SC	CHECKED BY	SC
DRAWN BY	CJH	APPROVED BY	KZ
SCALE:	1:500	RELEASED FOR CONSTRUCTION	SIGNED BY K.R. ZUREK
HORIZONTAL			
VERTICAL			
DATE	2011 11 23	DATE	2011 11 23

ENGINEER'S SEAL

ORIGINAL SIGNED BY  
S.R.J. COURNOYER  
NOV. 21, 2011

CONSULTANT DRAWING NUMBER

BID OPPORTUNITY: 811-2011  
CONTRACT NUMBER: 19



**THE CITY OF WINNIPEG**  
WATER AND WASTE DEPARTMENT  
ENGINEERING DIVISION

2011 SEWER RENEWALS  
BY CIPP LINING  
**KENNEDY STREET**  
2ND MH S OF BROADWAY TO  
4TH MH S OF BROADWAY

SHEET 40 OF 95

CITY DRAWING NUMBER

9657

FILE PATH: R:\DRAWINGS\SEWER\2011\_RENEWALS\2011\_CIPP LININGS\CONTRACT 2\CIPP DRAWINGS\9656-9658.dwg