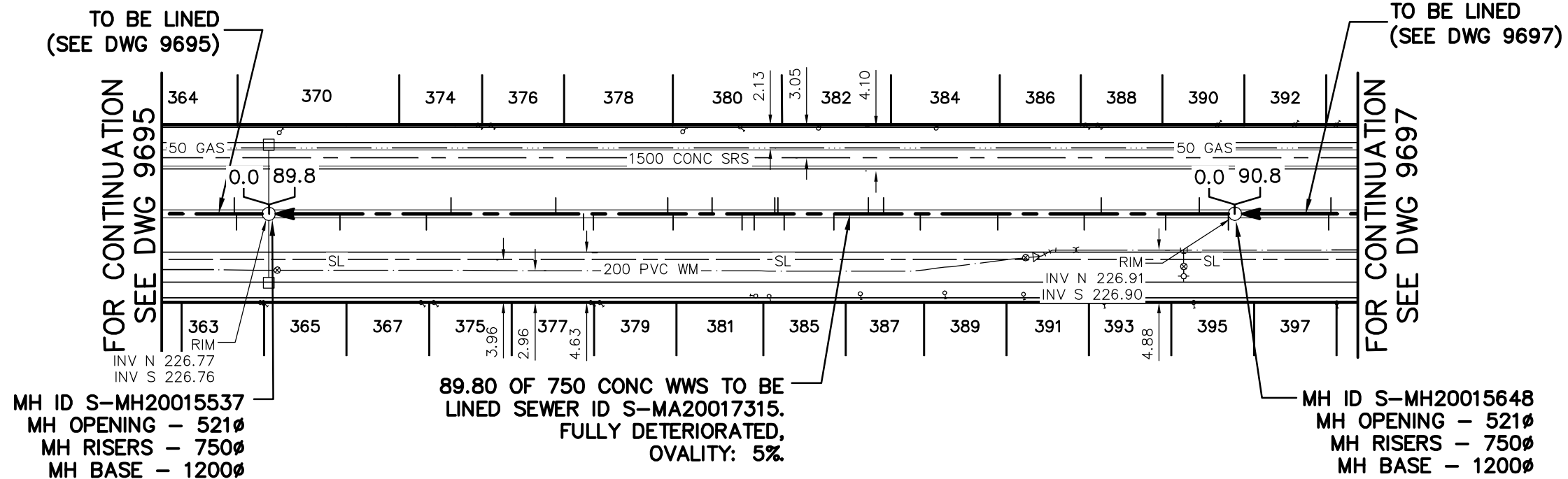
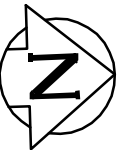


SIMCOE STREET



SEWER JUNCTION INFORMATION FROM SEWER VIDEO INSPECTION SEWER ID S-MA20017315				
DISTANCE FROM MH ID S-MH20015648				
DISTANCE	DIRECTION	DIAMETER	CLOCK	CODE
0.6	SOUTH	100	11	CN
3.3	SOUTH	100	1	CN
6.4	SOUTH	100	11	CN
12.4	SOUTH	100	1	CN
14.0	SOUTH	100	11	CN
22.0	SOUTH	100	11	CN
29.2	SOUTH	100	11	CN
32.6	SOUTH	100	1	CN
34.0	SOUTH	100	1	CN
37.2	SOUTH	100	11	CN
41.8	SOUTH	150	12	CN
42.4	SOUTH	150	12	CN
42.7	SOUTH	100	1	CN
44.6	SOUTH	100	11	CN
45.7	SOUTH	100	10	CNI

SEWER JUNCTION INFORMATION FROM SEWER VIDEO INSPECTION SEWER ID S-MA20017315				
DISTANCE FROM MH ID S-MH20015648				
DISTANCE	DIRECTION	DIAMETER	CLOCK	CODE
48.5	SOUTH	100	12	CNI
52.1	SOUTH	100	11	CN
52.6	SOUTH	100	1	CN
59.5	SOUTH	100	11	CN
60.4	SOUTH	100	10	CN
63.0	SOUTH	100	1	CN
72.7	SOUTH	100	1	CN
75.0	SOUTH	100	11	CN
83.0	SOUTH	100	11	CN

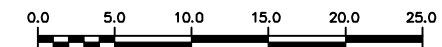
WARNING

IF POWER EQUIPMENT OR EXPLOSIVES ARE TO BE USED FOR EXCAVATION ON THIS PROJECT THE CONTRACTOR MUST:

- 1) NOTIFY THE GAS COMPANY OF THE PROPOSED LOCATION OF EXCAVATION.
- 2) TAKE PRECAUTION TO AVOID DAMAGE TO GAS COMPANY INSTALLATIONS.

SEE PROVINCIAL REGULATION 210/72 FOR DETAILS

METRIC
 WHOLE NUMBERS INDICATE MILLIMETRES
 DECIMALIZED NUMBERS INDICATE METRES



LOCATION APPROVED UNDERGROUND STRUCTURES SUPV. U/G STRUCTURES COMMITTEE _____ DATE _____ NOTE: LOCATION OF UNDERGROUND STRUCTURES AS SHOWN ARE BASED ON THE BEST INFORMATION AVAILABLE BUT NO GUARANTEE IS GIVEN THAT ALL EXISTING UTILITIES ARE SHOWN OR THAT THE GIVEN LOCATIONS ARE EXACT. CONFIRMATION OF EXISTENCE AND EXACT LOCATION OF ALL SERVICES MUST BE OBTAINED FROM THE INDIVIDUAL UTILITIES BEFORE PROCEEDING WITH CONSTRUCTION.	B.M. ELEV. _____ CONSTRUCTION COMPLETION DATE: YYYY MM DD _____	DESIGNED BY: SC CHECKED BY: SC DRAWN BY: CJH APPROVED BY: KZ SCALE: HORIZONTAL 1:500 VERTICAL _____ RELEASED FOR CONSTRUCTION SIGNED BY K.R. ZUREK DATE: 2011 11 23	ENGINEER'S SEAL ORIGINAL SIGNED BY S.R.J. COURNOYER NOV. 21, 2011 CONSULTANT DRAWING NUMBER: _____	<p>THE CITY OF WINNIPEG WATER AND WASTE DEPARTMENT ENGINEERING DIVISION</p> <p>2011 SEWER RENEWALS BY CIPP LINING SIMCOE STREET 2ND MH N OF ST MATTHEWS AVENUE TO 1ST MH N OF ST MATTHEWS AVENUE</p>	SHEET 78 OF 95 CITY DRAWING NUMBER 9696
NO. _____ REVISIONS _____ DATE _____ BY _____		DATE: 2011 11 23 PLOT DATE: 2011 11 24	DATE: 2011 11 23	FILE PATH: R:\DRAWINGS\SEWER\2011_RENEWALS\2011_CIPP LININGS\CONTRACT 2\CIPP DRAWINGS\ FILE NAME: 9691-9698.dwg	