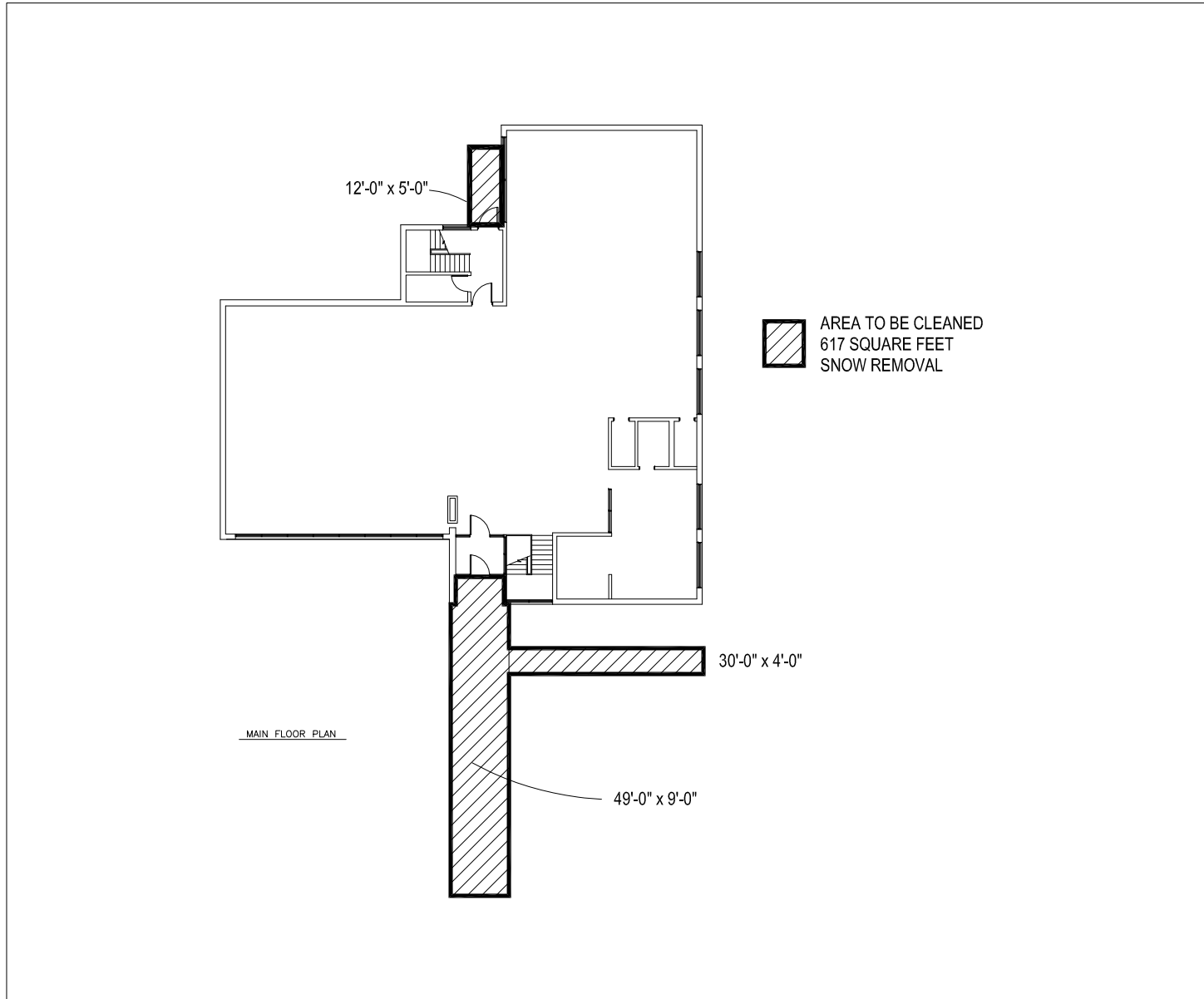



ADDRESS: 5014 ROBLIN BLDG. PROJECT No: XXXX-XX DESCRIPTION: MAIN FLOOR PLAN DATE: 2011.03.03 FILE NAME: XXXXXXXX.dwg/A1


NOTES :



 AREA TO BE CLEANED
617 SQUARE FEET
SNOW REMOVAL

NO.	REVISION/DESCRIPTION	BY	DATE
SEALS			

DRAWN BY	TO	CHECKED BY	APPROVED
DATE	REVISED	USER	APPROVAL

 CITY OF WINNIPEG
PLANNING, PROPERTY &
DEVELOPMENT DEPARTMENT
CIVIC ACCOMMODATIONS DIVISION
300 - 65 GARRY ST. R3C 4K4
PROJECT
CHARLESWOOD LIBRARY

5014 ROBLIN
SHEET TITLE
SITE PLAN

SNOW REMOVAL AREAS 1520CYSP

SCALE	PROJECT NO.	SHEET NO.
AS SHOWN	817-2011	A1

DRAWING SHEET SIZE: A1 (841mm x 594mm) PLOT 1:1

MAIN FLOOR PLAN - DEMOLITION
SCALE: 1/8"=1'-0"