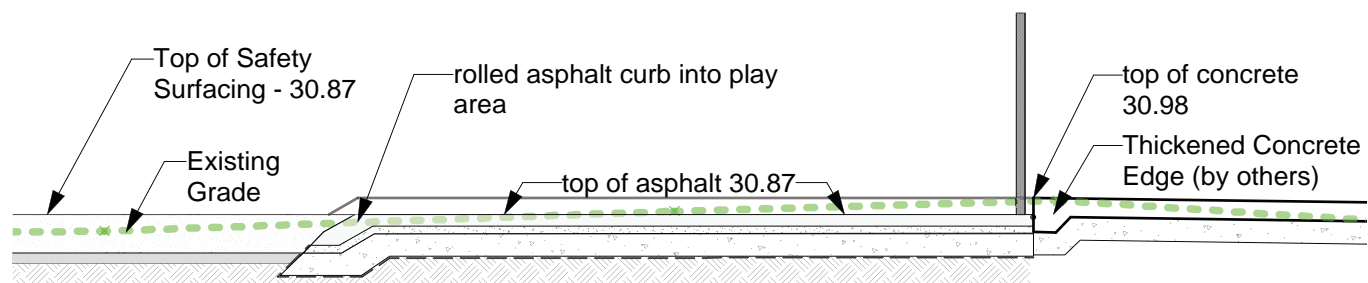
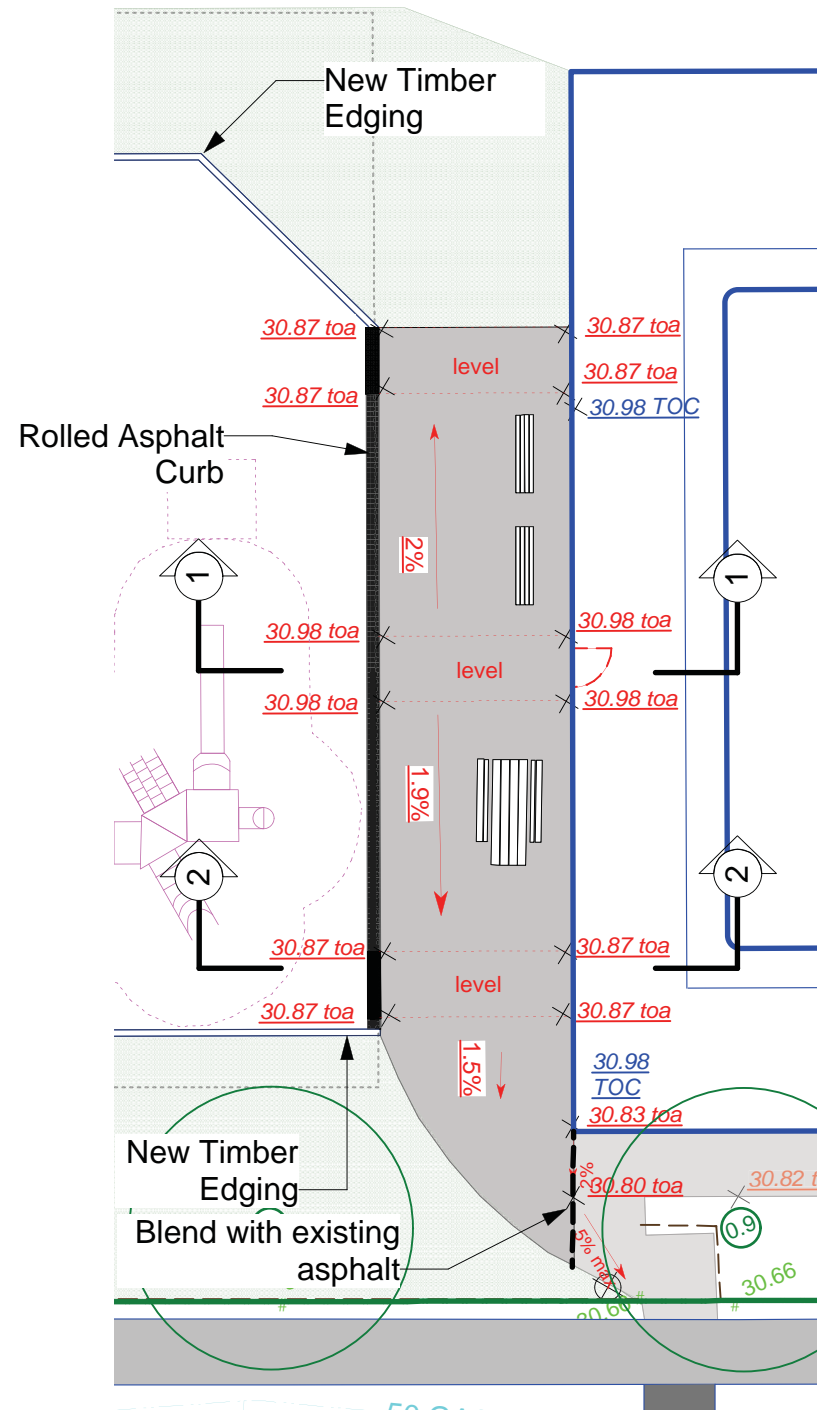


1 Accessible entry from pool deck to asphalt walkway
NTS



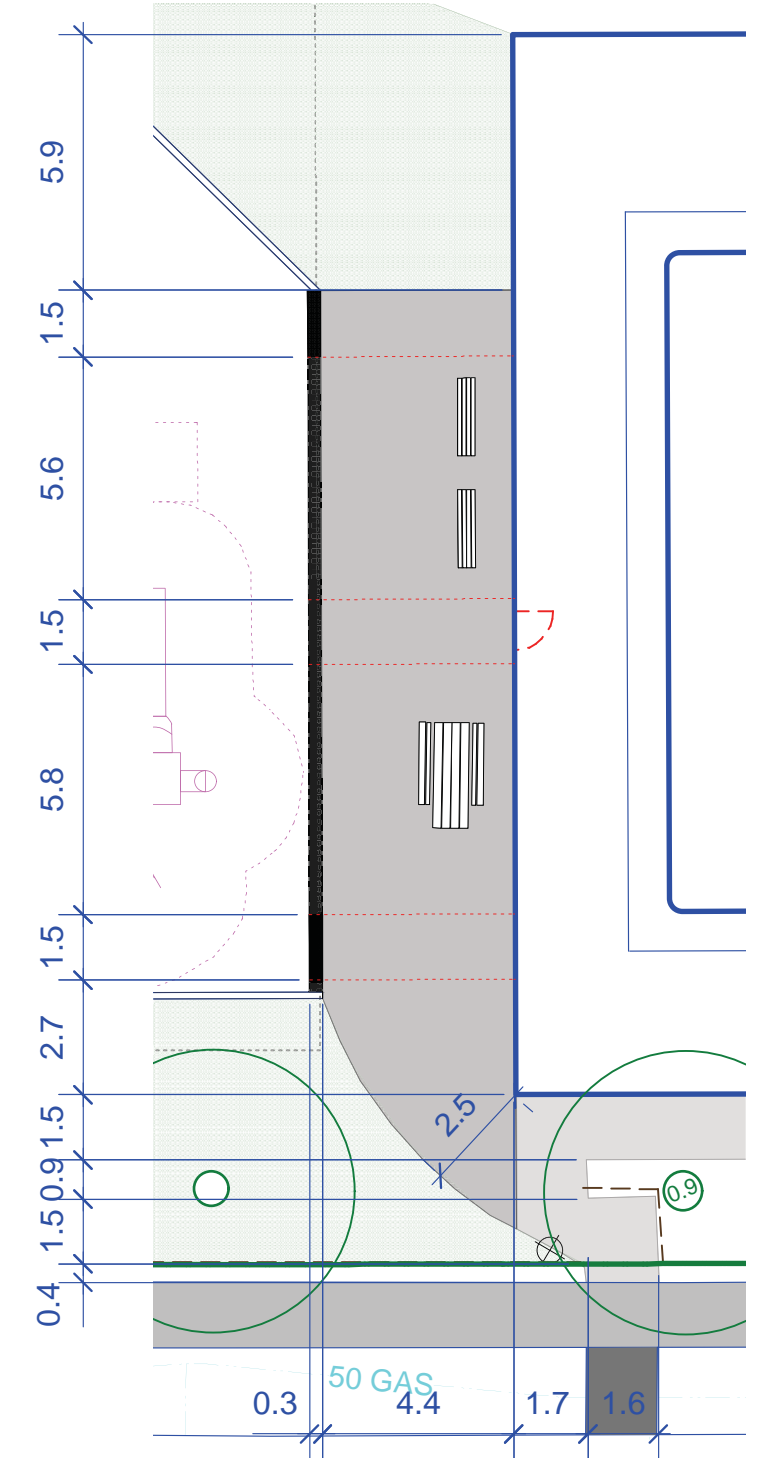
2 Accessible entry from asphalt walkway to safety surfacing
NTS



LEGEND

<u>30.87 toa</u>	top of asphalt
<u>30.98 TOC</u>	top of concrete
2%	proposed slope
# 30.66	existing spot height

ASPHALT GRADING



ASPHALT LAYOUT

CONTRACTOR TO CONFIRM ALL DIMENSIONS AND REPORT ANY DISCREPANCIES TO CONTRACT ADMINISTRATOR PRIOR TO CONSTRUCTION. LOCATION OF UNDERGROUND STRUCTURES AS SHOWN ARE BASED ON THE BEST INFORMATION AVAILABLE BUT NO GUARANTEE IS GIVEN THAT ALL EXISTING UTILITIES ARE SHOWN OR THAT THE GIVEN LOCATIONS ARE EXACT. CONFIRMATION OF EXISTENCE AND EXACT LOCATION OF ALL SERVICES MUST BE OBTAINED FROM THE INDIVIDUAL UTILITIES BEFORE PROCEEDING WITH CONSTRUCTION.

THE CITY OF WINNIPEG
Planning, Property and Development Department
Planning and Land Use Division
Unit 15 - 30 Fort Street, Winnipeg, MB, (R3C 4X5)

DESIGNED BY	SP	CHECKED BY	
DRAWN BY	SP	APPROVED BY	
HORIZ. SCALE	1:175		
VERT. SCALE			
DATE	March 30, 2012		

MANAGER, PARK AND OPEN SPACES	DATE
MANAGER, PLANNING AND LAND USE DIVISION	DATE

DRAWING TITLE	
King Edward Park Playground Redevelopment Asphalt Plan	
SITE ADDRESS	709 Manhattan

DRAWING NO.	K.12-F3
BID OPPORTUNITY NO.	221-2012