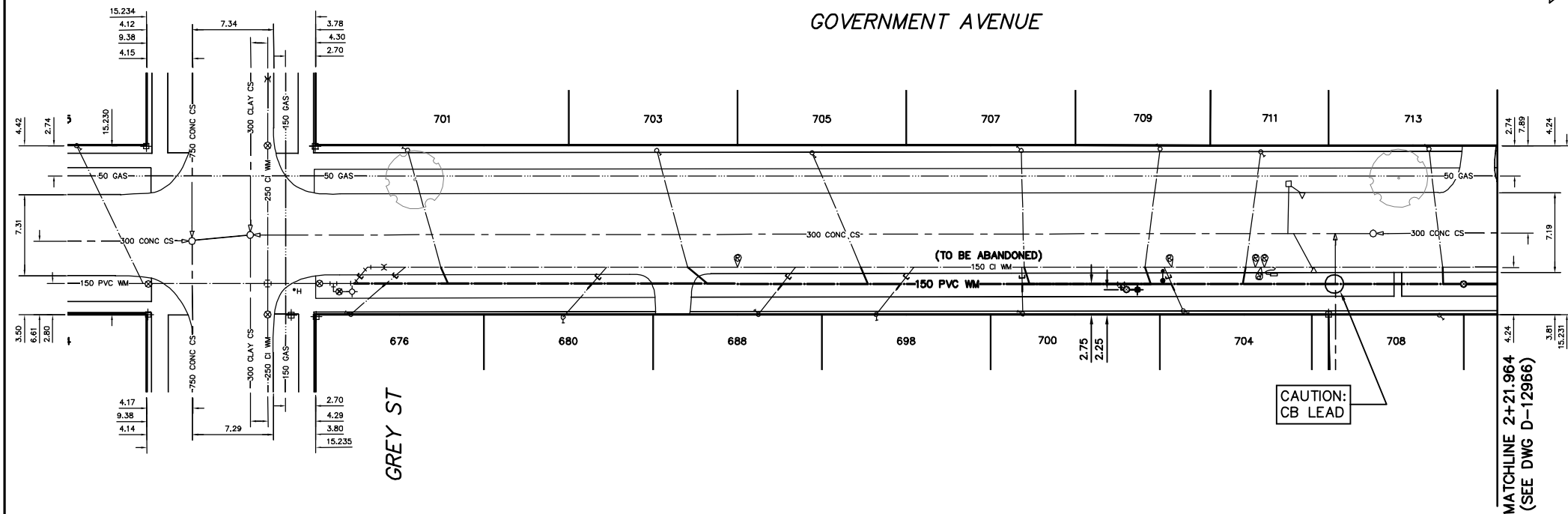
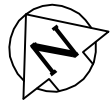


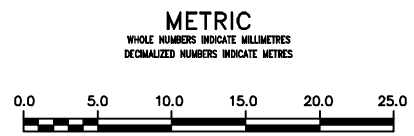
NOTE: CHAINAGES SHOWN ARE ALONG S R L OF GOVERNMENT AVE



WATER SERVICE INFORMATION					
ADDRESS	SIZE (mm)	MATERIAL	SHORT & LONG MEASUREMENT	CORP. LOCATION	REMARKS
674 GOVERNMENT ST.	20	COPPER	0.71 W OF W HL	OPP OF S/C	-
676 GOVERNMENT ST.	20	COPPER	15.23 WML GREY	OPP OF S/C	-
678 GOVERNMENT ST.	12	LEAD	2.1 E OF E HL	5.9 E OF S/C	-
676 GOVERNMENT ST.	20	COPPER	6.28 WML GREY	4.92 E OF S/C	-
676 GOVERNMENT ST.	20	COPPER	1.4 E OF W HL	4.92 E OF S/C	-
680 GOVERNMENT ST.	20	COPPER	3.18 EEL GREY	3.9 E OF S/C	-
680 GOVERNMENT ST.	20	COPPER	4.16 W OF E HL	3.9 E OF S/C	-
688 GOVERNMENT ST.	20	COPPER	22.36 EEL GREY	3.8 E OF S/C	-
688 GOVERNMENT ST.	20	COPPER	3.07 W OF E HL	3.8 E OF S/C	-
688 GOVERNMENT ST.	20	COPPER	39.97 EEL GREY	3.4 E OF S/C	-
698 GOVERNMENT ST.	12	LEAD	6.29 W OF E HL	3.4 E OF S/C	-
698 GOVERNMENT ST.	20	COPPER	50.59 EEL GREY	3.4 E OF S/C	-
700 GOVERNMENT ST.	20	COPPER	3.9 W OF E HL	OPP OF S/C	-
700 GOVERNMENT ST.	20	LEAD	63.82 EEL GREY	OPP OF S/C	-
701 GOVERNMENT ST.	20	COPPER	4.16 W OF E HL	3.0 E OF S/C	-
701 GOVERNMENT ST.	20	COPPER	8.3 EEL GREY	3.0 E OF S/C	-
703 GOVERNMENT ST.	20	COPPER	1.5 W OF E HL	2.8 E OF S/C	-
703 GOVERNMENT ST.	20	COPPER	30.81 EEL GREY	2.8 E OF S/C	-
704 GOVERNMENT ST.	20	COPPER	1.54 E OF W HL	1.7 W OF S/C	-
704 GOVERNMENT ST.	20	COPPER	7.83 EEL GREY	1.7 W OF S/C	-
708 GOVERNMENT ST.	20	COPPER	4.22 E OF W HL	4.4 W OF S/C	-
708 GOVERNMENT ST.	20	COPPER	44.08 EEL GREY	4.4 W OF S/C	-
707 GOVERNMENT ST.	20	COPPER	3.11 W OF E HL	OPP OF S/C	-
707 GOVERNMENT ST.	20	COPPER	63.67 EEL GREY	OPP OF S/C	-
708 GOVERNMENT ST.	20	COPPER	1.04 W OF E HL	OPP OF S/C	-
707 GOVERNMENT ST.	20	COPPER	101.39 EEL GREY	OPP OF S/C	-
708 GOVERNMENT ST.	20	COPPER	2.97 W OF E HL	1.6 W OF S/C	-
708 GOVERNMENT ST.	20	COPPER	76.21 EEL GREY	1.6 W OF S/C	-
711 GOVERNMENT ST.	20	COPPER	4.00 E OF W HL	1.4 W OF S/C	-
711 GOVERNMENT ST.	20	COPPER	85.25 EEL GREY	1.4 W OF S/C	-
713 GOVERNMENT ST.	20	COPPER	1.02 W OF E HL	1.3 E OF S/C	-
713 GOVERNMENT ST.	20	COPPER	100.44 EEL GREY	1.3 E OF S/C	-

\* SERVICES TO BE RENEWED TO PL. ALL OTHERS TO BE RECONNECTED

NOTE: ALL VALVES TO BE INSTALLED COUNTER-CLOCKWISE TO CLOSE W/ RED INIT



**WARNING**  
IF POWER EQUIPMENT OR EXPLOSIVES ARE TO BE USED FOR EXCAVATION ON THIS PROJECT THE CONTRACTOR MUST:  
1) NOTIFY THE GAS COMPANY OF THE PROPOSED LOCATION OF EXCAVATION.  
2) TAKE PRECAUTION TO AVOID DAMAGE TO GAS COMPANY INSTALLATIONS.  
SEE PROVINCIAL REGULATION 21072 FOR DETAILS

**LOCATION APPROVED UNDERGROUND STRUCTURES**  
SUPV. U/G STRUCTURES COMMITTEE DATE  
NOTE:  
LOCATION OF UNDERGROUND STRUCTURES AS SHOWN ARE BASED ON THE BEST INFORMATION AVAILABLE BUT NO GUARANTEE IS GIVEN THAT ALL EXISTING UTILITIES ARE SHOWN OR THAT THE GIVEN LOCATIONS ARE EXACT. CONFIRMATION OF EXISTENCE AND EXACT LOCATION OF ALL SERVICES MUST BE OBTAINED FROM THE INDIVIDUAL UTILITIES BEFORE PROCEEDING WITH CONSTRUCTION.

B.M. ELEV.	
CONSTRUCTION COMPLETION DATE: YYYY MM DD	
NO.	REVISIONS
	DATE
	BY

DESIGNED BY	NC	CHECKED BY	SC
DRAWN BY	RS/CJH	APPROVED BY	KZ
SCALE:		RELEASED FOR CONSTRUCTION	
HORIZONTAL	1:250		
VERTICAL	1:50		
DATE	2012 04 25	DATE	APRIL 30, 2012
PLOT DATE: 2012 05 01			

ENGINEER'S SEAL  
**ORIGINAL SIGNED BY S.R.J. COURNOYER 12-04-30**  
CONSULTANT DRAWING NUMBER

**THE CITY OF WINNIPEG**  
WATER AND WASTE DEPARTMENT  
ENGINEERING DIVISION  
2012 WATERMAIN RENEWALS  
GOVERNMENT AVENUE  
7 E OF GREY STREET TO  
106 W OF GREY STREET  
SHEET 6 OF 14  
CITY DRAWING NUMBER  
D-12965