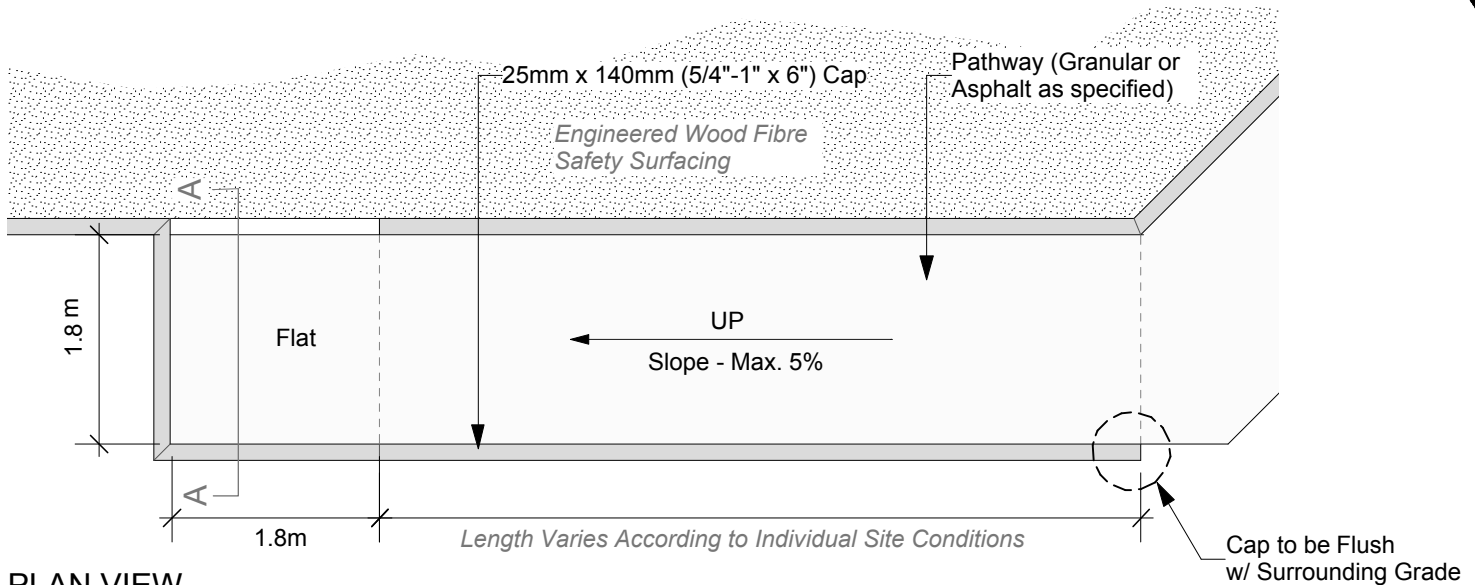


Drawing Title:

ACCESSIBLE PLAYGROUND RAMP

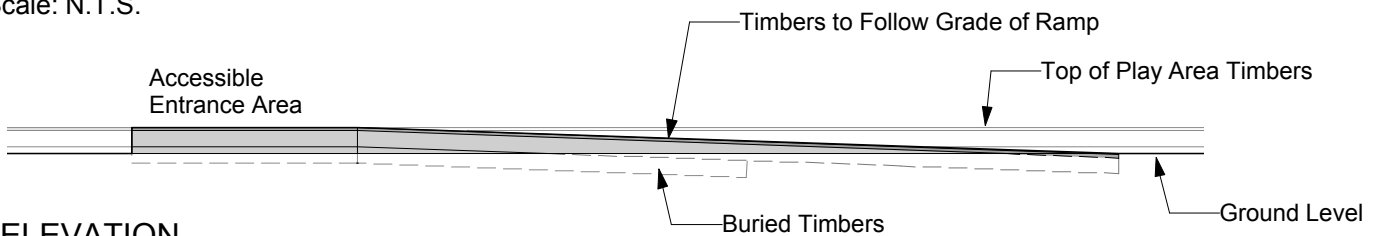
Drawing No:

SCD-656



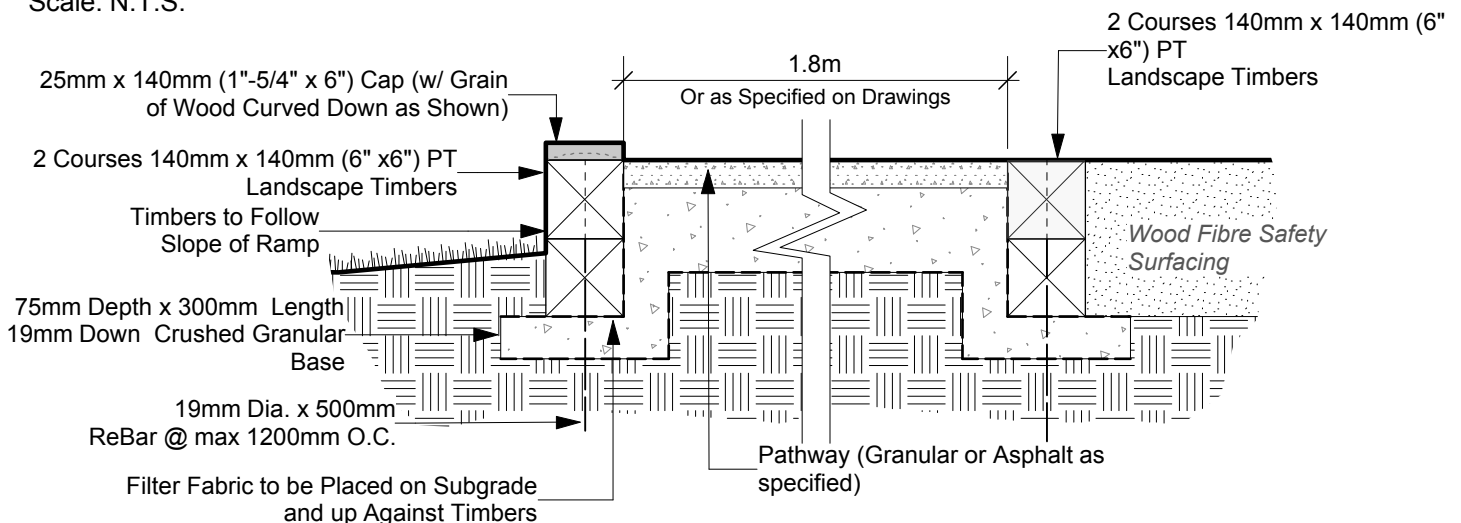
PLAN VIEW

Scale: N.T.S.



ELEVATION

Scale: N.T.S.



SECTION A-A

Scale: N.T.S.

NOTE: ALL MEASUREMENTS ARE IN METERS AND MILLIMETERS

REVISION: 1
 DATE: January 12, 2012
 SCALE: NTS
 DRAWN BY: IL

The City of Winnipeg
 Planning, Property and Development Department
 Planning and Land Use Division
 Unit 15 - 30 Fort Street, Winnipeg, MB, R3C 4X5

